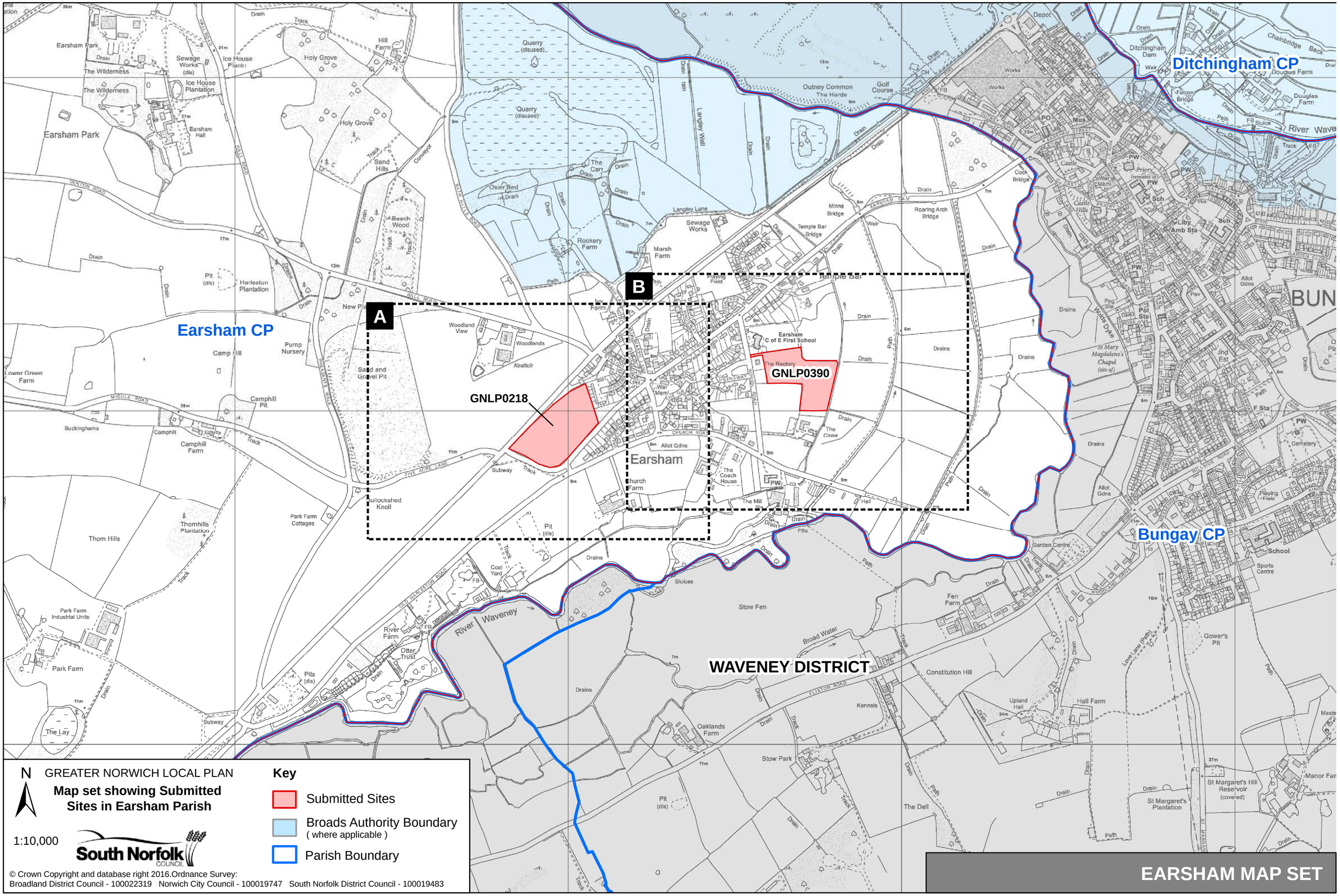
Earsham CP
Ditchingham CP
Bungay CP
WAVENEY DISTRICT
A
B
GNLP0218
GNLP0390
Earsham
Bungay
River Waveney
Stow Fen
Broad Water
Outney Common
The Harde
Golf Course
Quarry (disused)
Earsham Park
The Wilderness
Ice House Plantation
Holy Grove
Sand Hills
Beech Wood
Rookery Farm
Marsh Farm
Sewage Works
Langley Lane
Langley Wall
Minns Bridge
Temple Bar Bridge
Roaring Arch Bridge
Cock Bridge
Ditchingham Dam
Douglas Farm
Chainbridge Beck
River Waveney
Woodland View
Woodlands
Abattoir
Sand and Gravel Pit
Camphill Pit
Camphill Farm
Buckinghams
Lower Green Farm
Pump Nursery
Camp Hill
Harleston Plantation
Thorn Hills
Thornhills Plantation
Park Farm Cottages
Park Farm Industrial Units
Park Farm
The Lay
Bullockshed Knoll
Church Farm
Allot Gdns
The Coach House
The Mill
The Rectory
Earsham C of E First School
The Close
Hall
Sluices
Coal Yard
River Farm
Otter Trust
Oaklands Farm
Stow Park
Kennels
Fen Farm
Constitution Hill
Upland Hall
Hall Farm
The Dell
St Margaret's Plantation
St Margaret's Hill Reservoir (covered)
Gower's Pit
Garden Centre
Sports Centre
School
Cemetery
Playing Field
Ind Est
Liby Amb Sta
Pol Sta
St Mary Magdalene's Chapel (site of)
Castle Hills
Priory (remains of)
Depot
Works
Mus
PO
Sewage Works (dis)
Hill Farm
Conveyor
Subway
Pits (dis)
Pit (dis)
Drains
Drain
Track
Path
Weir
Sluice
FB
PW
Sch
War Meml
Allot Gdns
Ppg Sta
Pev
F Sta
Masts
Manor Far
N
GREATER NORWICH LOCAL PLAN
Map set showing Submitted Sites in Earsham Parish
1:10,000
South Norfolk COUNCIL
Key
Submitted Sites
Broads Authority Boundary
(where applicable)
Parish Boundary
© Crown Copyright and database right 2016.Ordnance Survey:
Broadland District Council - 100022319 Norwich City Council - 100019747 South Norfolk District Council - 100019483
EARSHAM MAP SET

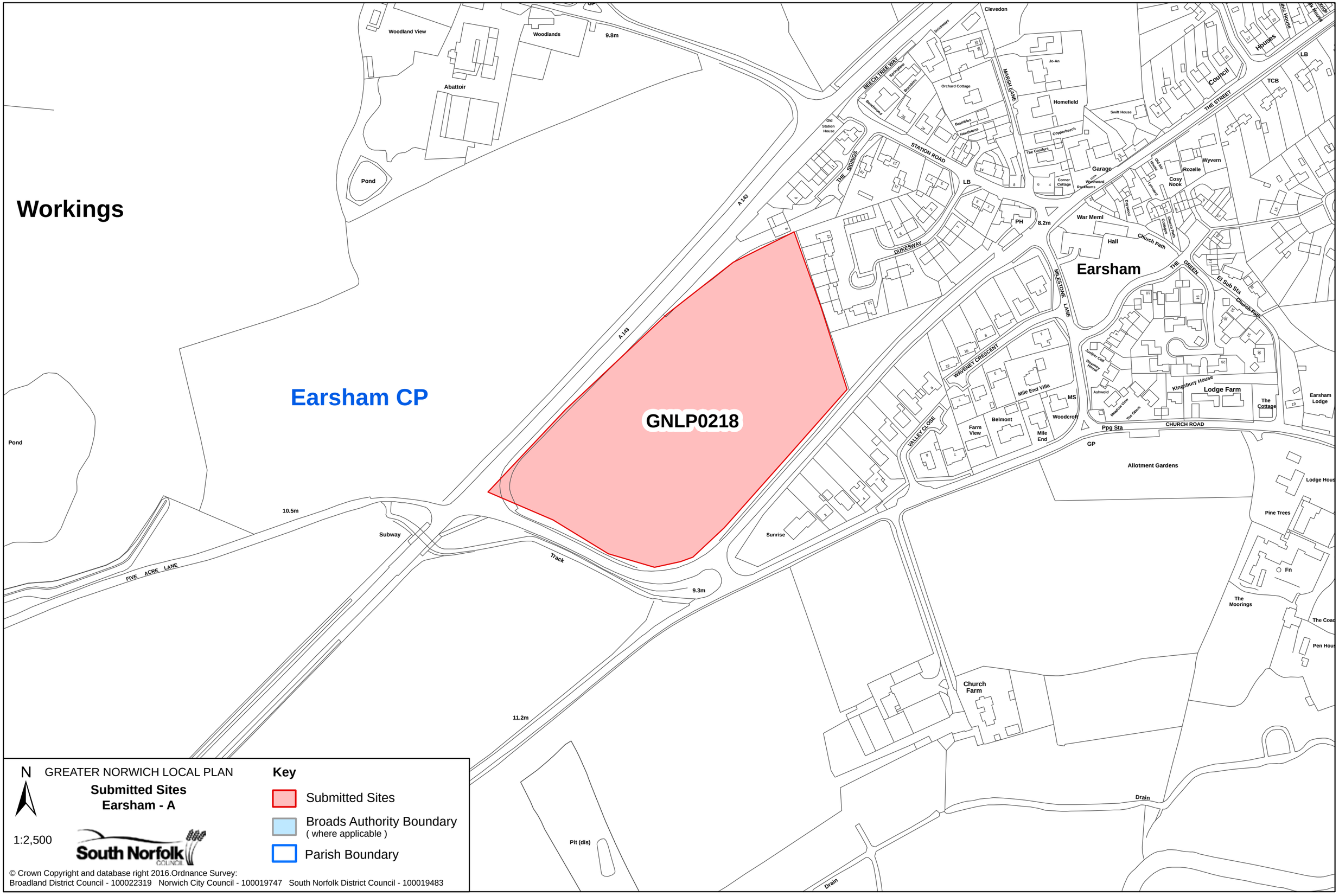
Workings
Earsham CP
GNLP0218
Earsham
Woodland View
Woodlands
9.8m
Abattoir
Pond
A 143
Clevedon
Driveways
BEECH TREE WAY
Springdale
Brandon
Randwood
Orchard Cottage
MARSH LANE
Jo-An
Homefield
Swift House
Old Station House
THE SIDINGS
STATION ROAD
Brambles
Hawthorns
Copperbeech
The Conifers
LB
Garage
Corner Cottage
Wyndward
Rackhams
Oak Ave
Lynwood
Daywood
Rozelle
Cosy Nook
Wyvern
Council
Houses
TCB
THE STREET
PH
8.2m
War Memi
Hall
Church Path
Church Path Cottages
DUKESWAY
MILESTONE LANE
THE GREEN
El Sub Sta
WAVENEY CRESCENT
Mile End Villa
MS
Woodcroft
Belmont
Farm View
Mile End
VALLEY CLOSE
Juniper Cott
Rosemary House
Ashwold
Meadow View
The Otters
Kingsbury House
Lodge Farm
The Cottage
Earsham Lodge
Ppg Sta
CHURCH ROAD
GP
Allotment Gardens
Lodge Hous
Pine Trees
Fn
The Moorings
The Coac
Pen Hous
Sunrise
Subway
Track
10.5m
9.3m
11.2m
FIVE ACRE LANE
Church Farm
Drain
Pit (dis)
N
GREATER NORWICH LOCAL PLAN
Submitted Sites
Earsham - A
1:2,500
South Norfolk COUNCIL
Key
Submitted Sites
Broads Authority Boundary
(where applicable)
Parish Boundary
© Crown Copyright and database right 2016.Ordnance Survey:
Broadland District Council - 100022319 Norwich City Council - 100019747 South Norfolk District Council - 100019483

GNLP0390

Earsham CP

Earsham

Earsham Church Of England Primary School

GREATER NORWICH LOCAL PLAN

Submitted Sites
Earsham - B

1:2,500

Key

- Submitted Sites
- Broads Authority Boundary (where applicable)
- Parish Boundary

© Crown Copyright and database right 2016.Ordnance Survey:
Broadland District Council - 100022319 Norwich City Council - 100019747 South Norfolk District Council - 100019483

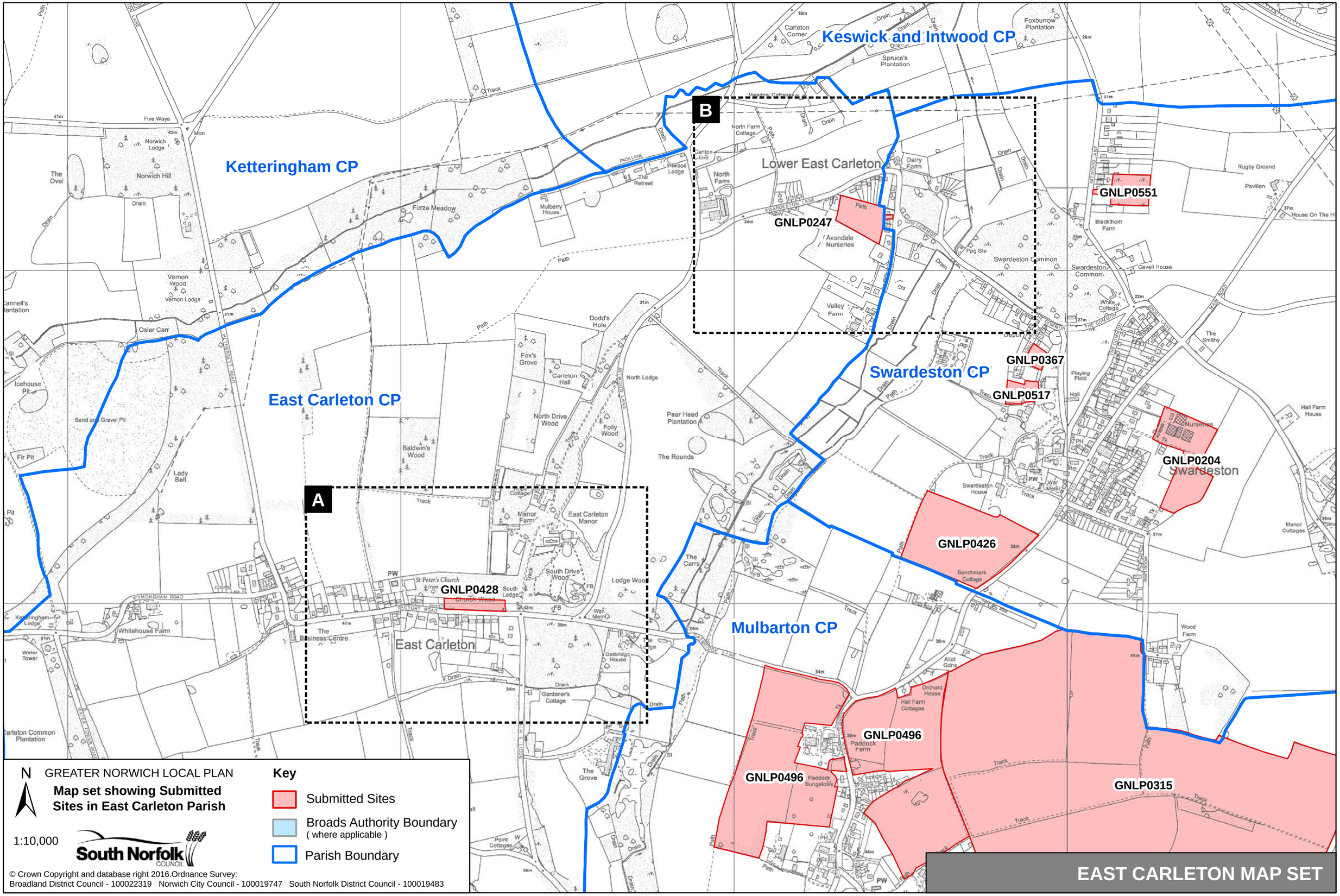
Keswick and Intwood CP
Ketteringham CP
East Carleton CP
Swardeston CP
Mulbarton CP
A
B
GNLP0551
GNLP0247
GNLP0367
GNLP0517
GNLP0204
GNLP0426
GNLP0428
GNLP0496
GNLP0496
GNLP0315
Lower East Carleton
East Carleton
Swardeston
Carleton Corner
Foxburrow Plantation
Spruce's Plantation
Five Ways
Norwich Lodge
Norwich Hill
The Oval
Furze Meadow
Mulberry House
The Retreat
Intwood Lodge
North Farm Cottage
Carlton End
North Farm
Dairy Farm
Avondale Nurseries
Valley Farm
Swardeston Common
Blackthorn Farm
Rugby Ground
Pavilion
Cavell House
White Cottage
The Smithy
Playing Field
Hall Farm House
Vernon Wood
Vernon Lodge
Osier Carr
Icehouse Pit
Sand and Gravel Pit
Fir Pit
Lady Belt
Dodd's Hole
Fox's Grove
Carleton Hall
North Lodge
North Drive Wood
Folly Wood
Baldwin's Wood
Pear Head Plantation
The Rounds
Manor Farm
East Carleton Manor
South Drive Wood
Lodge Wood
St Peter's Church
Church Wood
South Lodge
The Business Centre
Cotbridge House
Gardener's Cottage
The Grove
The Carrs
Swardeston House
Benchmark Cottage
Orchard House
Hall Farm Cottages
Paddock Farm
Paddock Bungalows
Allot Gdns
Wood Farm
Manor Cottages
Whitehouse Farm
Water Tower
Point Cottages
Carleton Common Plantation
Cannell's Plantation
Meadow Cottages
Drain
Track
Path
Mon
PW
PH
Hall
Nurseries
Pipe Sta
Pump
Tk
GREATER NORWICH LOCAL PLAN
Map set showing Submitted Sites in East Carleton Parish
1:10,000
South Norfolk COUNCIL
Key
Submitted Sites
Broads Authority Boundary
(where applicable)
Parish Boundary
© Crown Copyright and database right 2016.Ordnance Survey:
Broadland District Council - 100022319 Norwich City Council - 100019747 South Norfolk District Council - 100019483
EAST CARLETON MAP SET

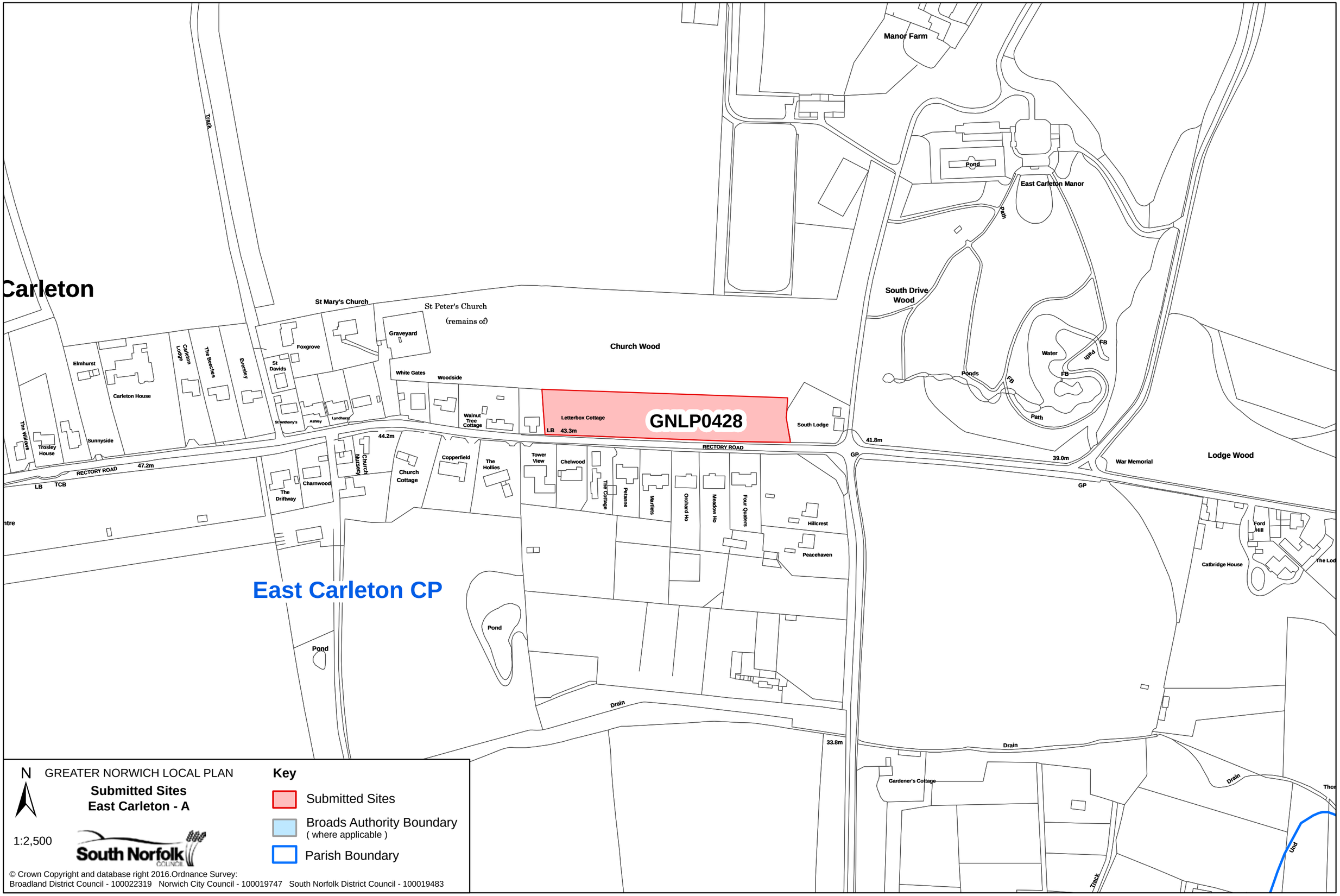

N GREATER NORWICH LOCAL PLAN

Submitted Sites
East Carleton - A

1:2,500

South Norfolk COUNCIL

Key

- Submitted Sites
- Broads Authority Boundary (where applicable)
- Parish Boundary

© Crown Copyright and database right 2016.Ordnance Survey:
Broadland District Council - 100022319 Norwich City Council - 100019747 South Norfolk District Council - 100019483

GREATER NORWICH LOCAL PLAN

Submitted Sites
East Carleton - B

1:2,500

Key

- Submitted Sites
- Broads Authority Boundary (where applicable)
- Parish Boundary

© Crown Copyright and database right 2016.Ordnance Survey:
Broadland District Council - 100022319 Norwich City Council - 100019747 South Norfolk District Council - 100019483

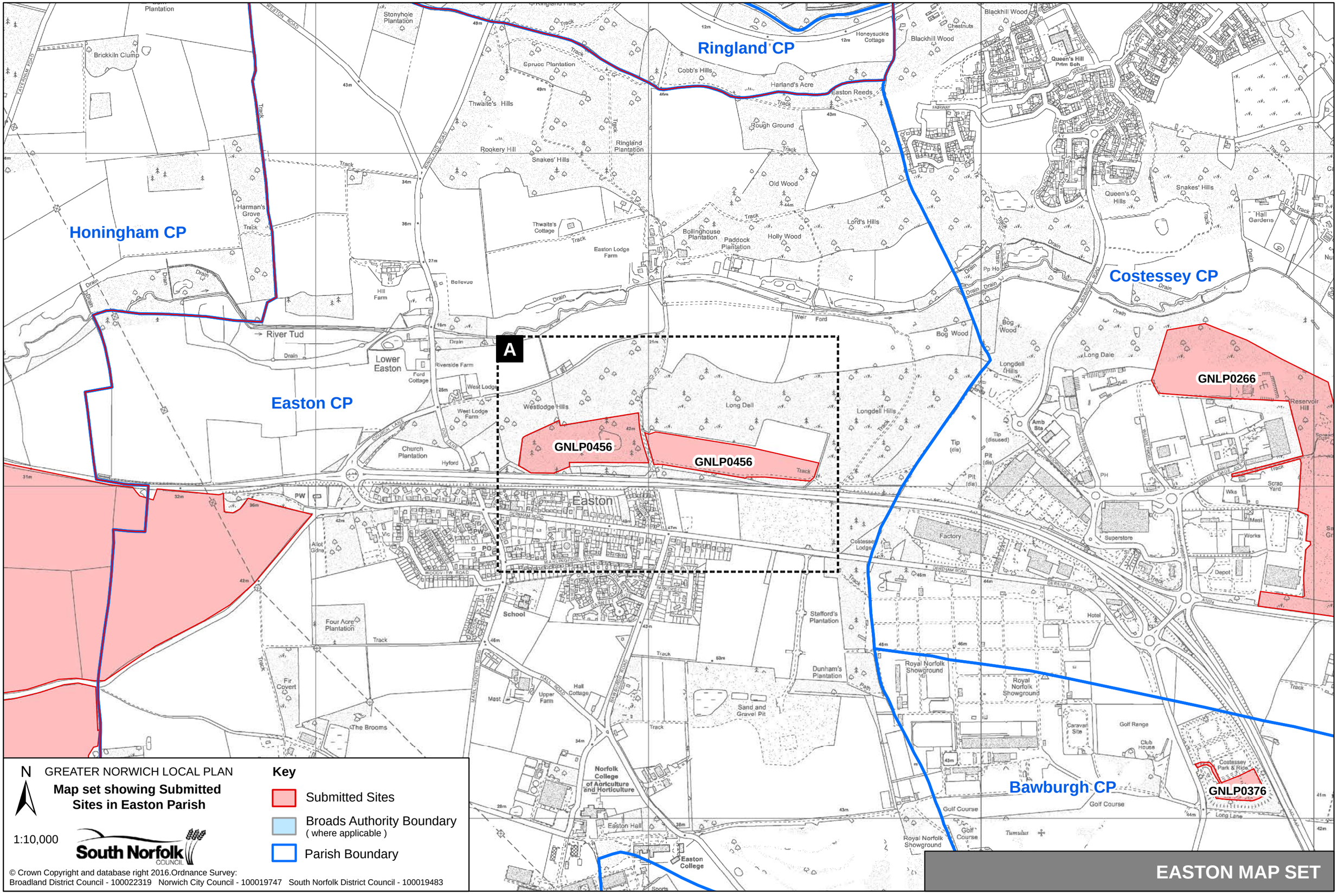

N GREATER NORWICH LOCAL PLAN

Map set showing Submitted Sites in Easton Parish

1:10,000

South Norfolk COUNCIL

Key

- Submitted Sites
- Broads Authority Boundary (where applicable)
- Parish Boundary

© Crown Copyright and database right 2016.Ordnance Survey:
Broadland District Council - 100022319 Norwich City Council - 100019747 South Norfolk District Council - 100019483

EASTON MAP SET

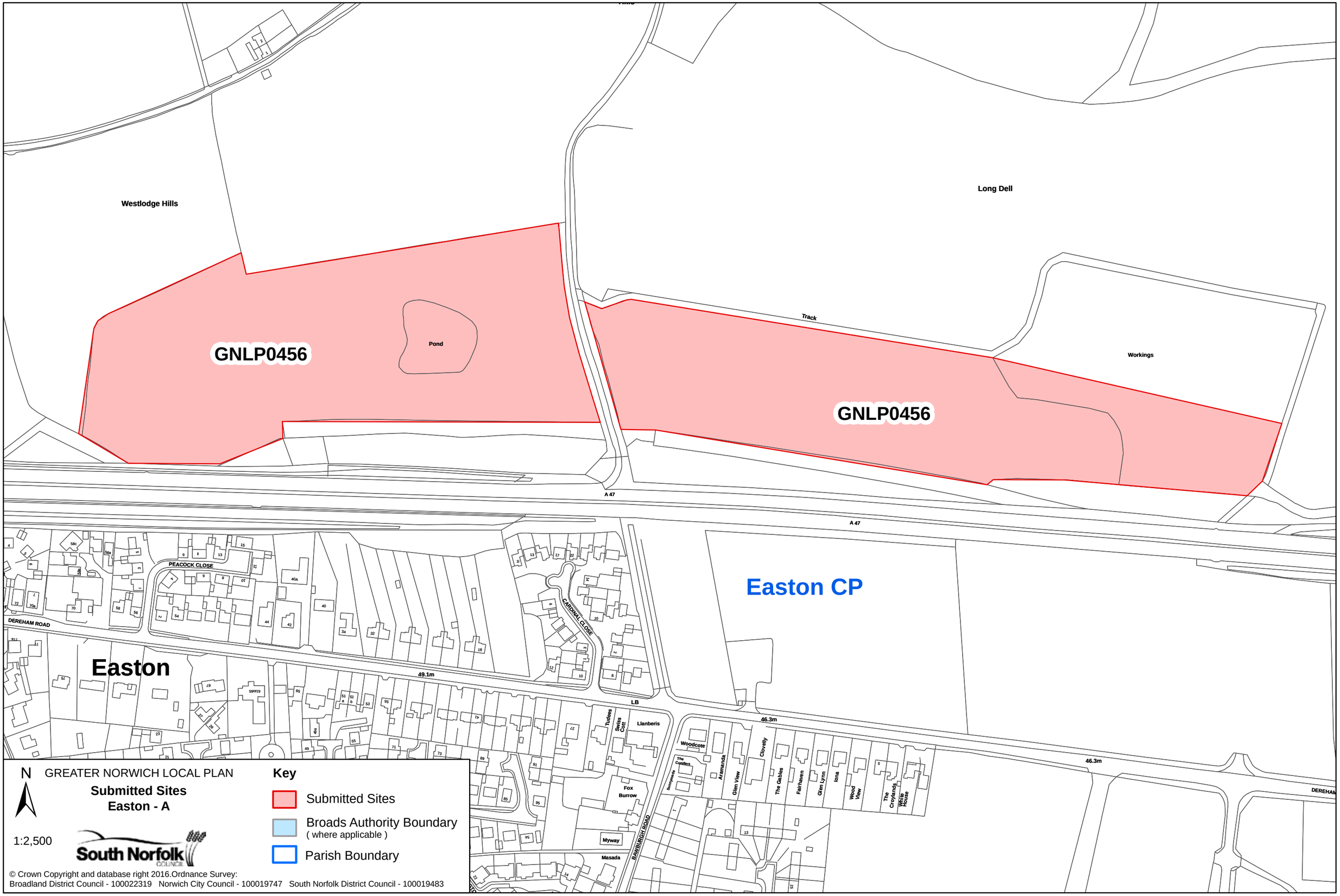

N

GREATER NORWICH LOCAL PLAN

Submitted Sites

Easton - A

1:2,500

South Norfolk COUNCIL

Key

- Submitted Sites
- Broads Authority Boundary (where applicable)
- Parish Boundary

© Crown Copyright and database right 2016.Ordnance Survey:
Broadland District Council - 100022319 Norwich City Council - 100019747 South Norfolk District Council - 100019483

GREATER NORWICH LOCAL PLAN

Map set showing Submitted Sites in Ellingham Parish

1:10,000

South Norfolk COUNCIL

Key

- Submitted Sites
- Broads Authority Boundary (where applicable)
- Parish Boundary

© Crown Copyright and database right 2016.Ordnance Survey:
Broadland District Council - 100022319 Norwich City Council - 100019747 South Norfolk District Council - 100019483

ELLINGHAM MAP SET

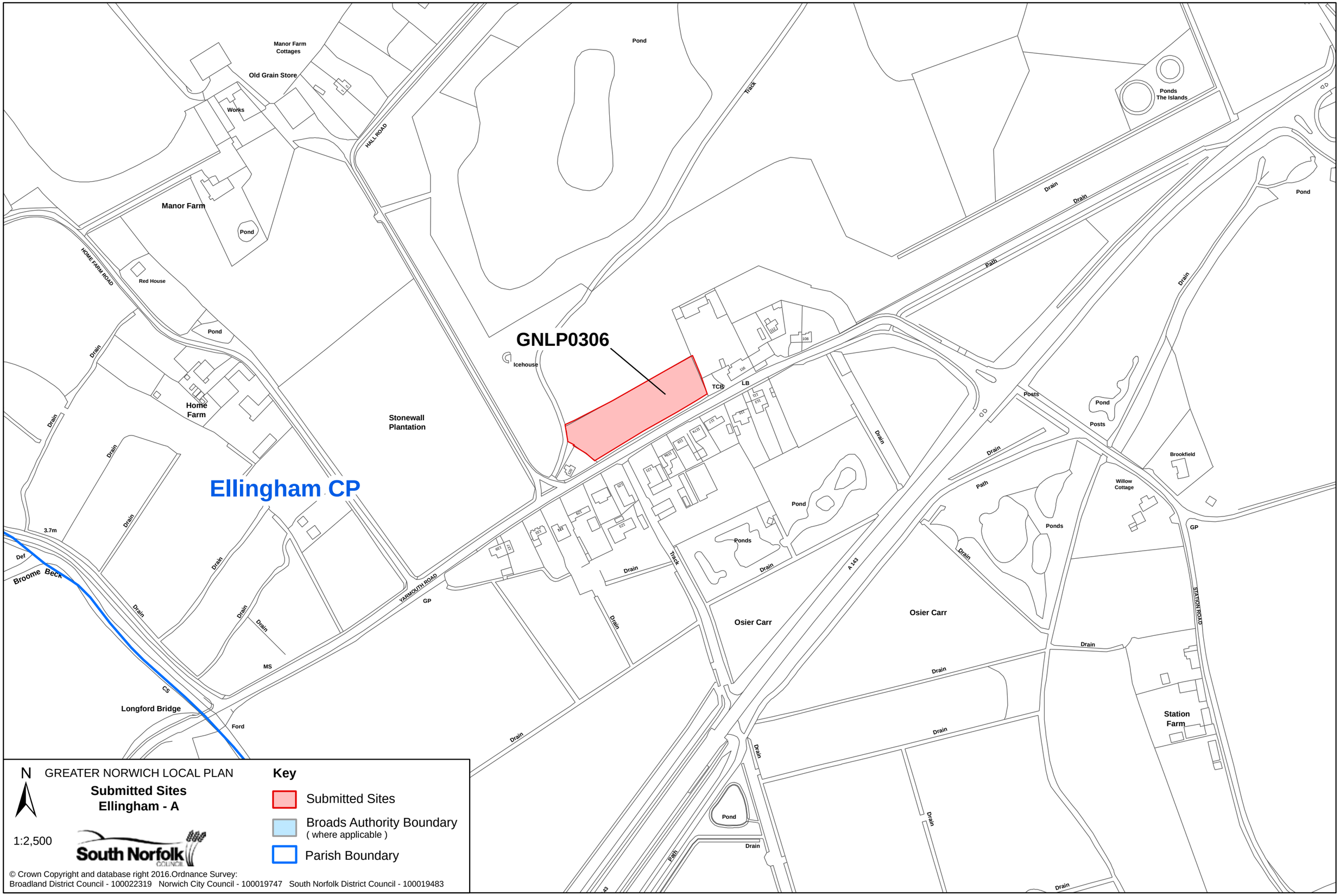
GNLP0306
Ellingham CP
Manor Farm Cottages
Old Grain Store
Works
HALL ROAD
Pond
Track
Ponds
The Islands
Manor Farm
Pond
HOME FARM ROAD
Red House
Pond
Drain
Home Farm
Stonewall Plantation
Icehouse
TCB
LB
Posts
Pond
Posts
Brookfield
Willow Cottage
Path
Ponds
Pond
Ponds
Drain
3.7m
Del
Broome Beck
YARMOUTH ROAD
GP
MS
CS
Longford Bridge
Ford
Osier Carr
Osier Carr
A 143
STATION ROAD
Station Farm
Pond
N
GREATER NORWICH LOCAL PLAN
Submitted Sites
Ellingham - A
1:2,500
South Norfolk COUNCIL
Key
Submitted Sites
Broads Authority Boundary
(where applicable)
Parish Boundary
© Crown Copyright and database right 2016.Ordnance Survey:
Broadland District Council - 100022319 Norwich City Council - 100019747 South Norfolk District Council - 100019483

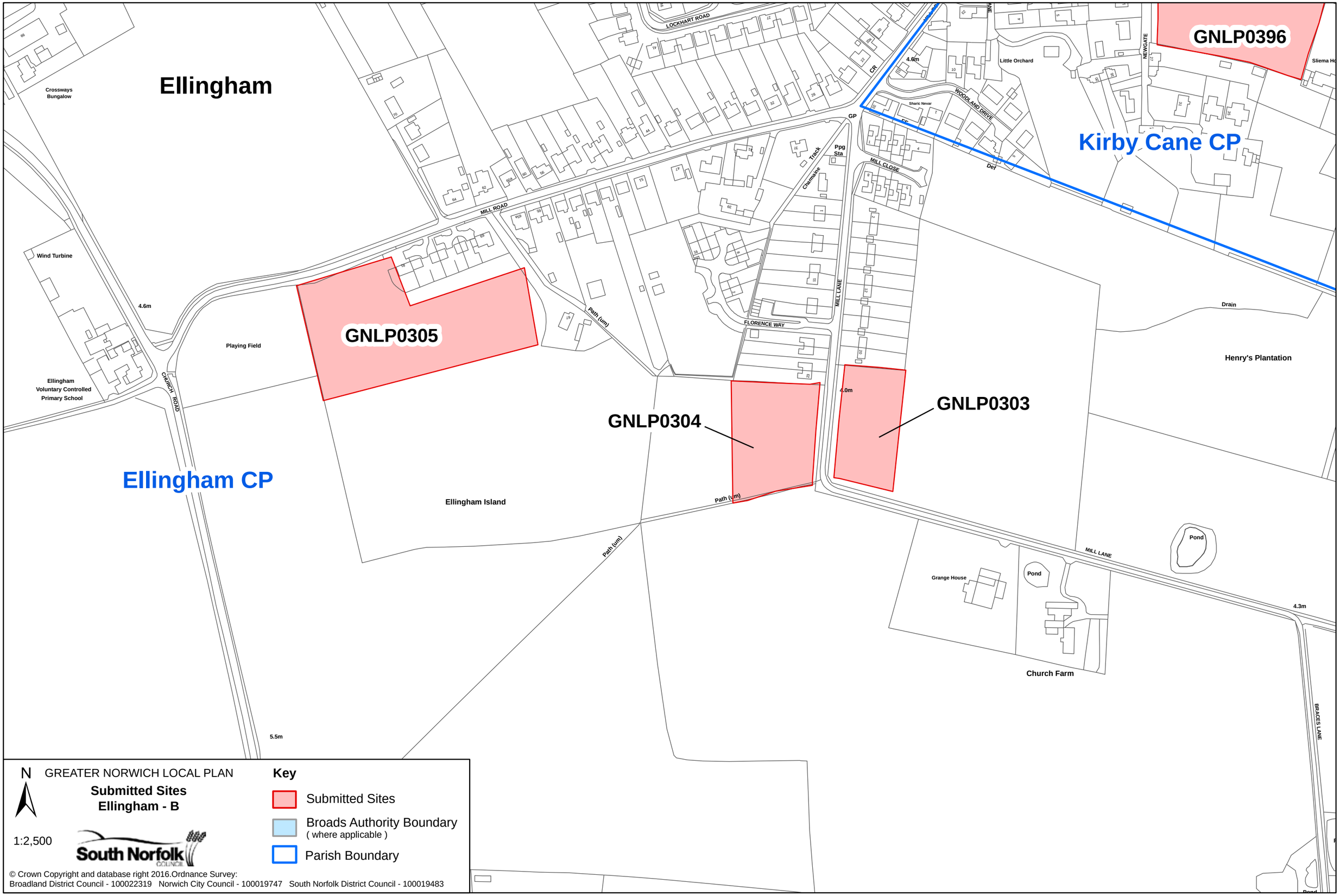
Ellingham
Crossways Bungalow
LOCKHART ROAD
GNLP0396
Kirby Cane CP
Little Orchard
WOODLAND DRIVE
Sharic Nevar
NEWGATE
Sliema Ho
GP
Ppg Sta
Track
Charmaine
MILL CLOSE
MILL ROAD
Def
Wind Turbine
4.6m
Playing Field
GNLP0305
Path (um)
FLORENCE WAY
MILL LANE
Drain
Henry's Plantation
Ellingham Voluntary Controlled Primary School
CHURCH ROAD
GNLP0304
GNLP0303
Ellingham CP
Ellingham Island
Path (um)
Path (um)
Pond
Grange House
Pond
MILL LANE
4.3m
Church Farm
BRACES LANE
5.5m
N
GREATER NORWICH LOCAL PLAN
Submitted Sites
Ellingham - B
1:2,500
South Norfolk COUNCIL
Key
Submitted Sites
Broads Authority Boundary
(where applicable)
Parish Boundary
© Crown Copyright and database right 2016.Ordnance Survey:
Broadland District Council - 100022319 Norwich City Council - 100019747 South Norfolk District Council - 100019483

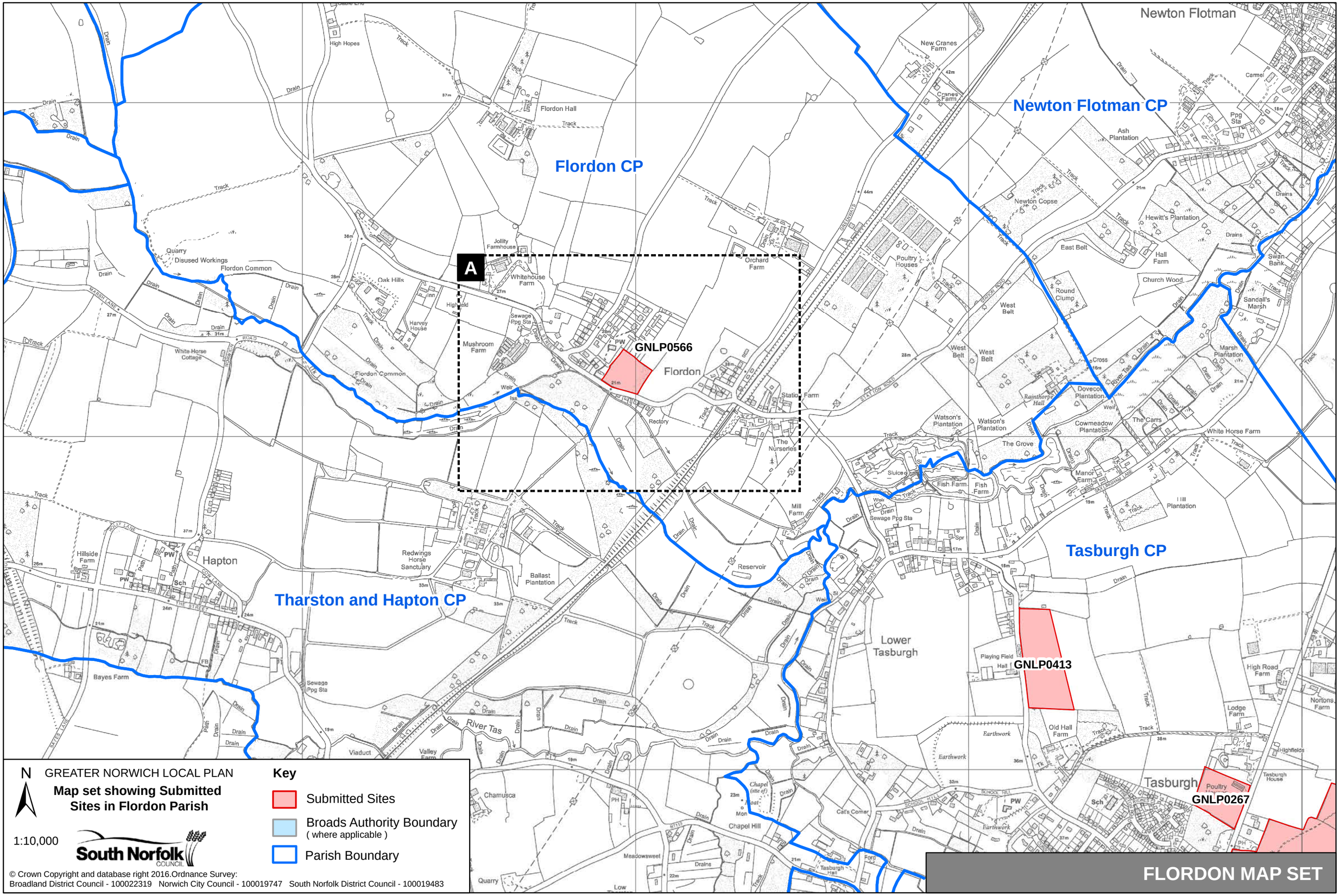

N GREATER NORWICH LOCAL PLAN

Map set showing Submitted Sites in Flordon Parish

1:10,000

South Norfolk COUNCIL

Key

- Submitted Sites
- Broads Authority Boundary (where applicable)
- Parish Boundary

© Crown Copyright and database right 2016.Ordnance Survey:
Broadland District Council - 100022319 Norwich City Council - 100019747 South Norfolk District Council - 100019483

FLORDON MAP SET

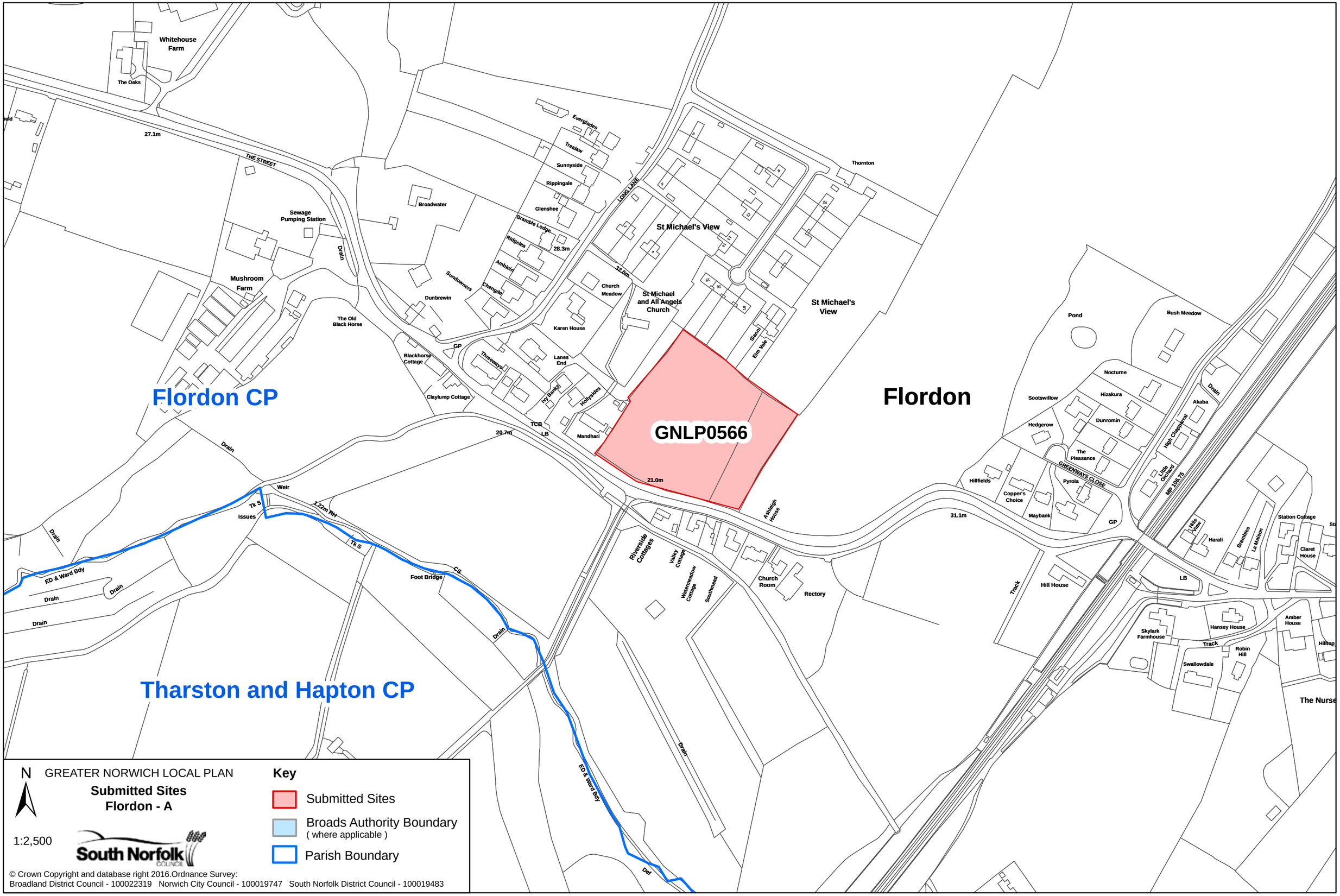

N GREATER NORWICH LOCAL PLAN

Submitted Sites
Flordon - A

1:2,500

South Norfolk COUNCIL

Key

- Submitted Sites
- Broads Authority Boundary (where applicable)
- Parish Boundary

© Crown Copyright and database right 2016.Ordnance Survey:
Broadland District Council - 100022319 Norwich City Council - 100019747 South Norfolk District Council - 100019483

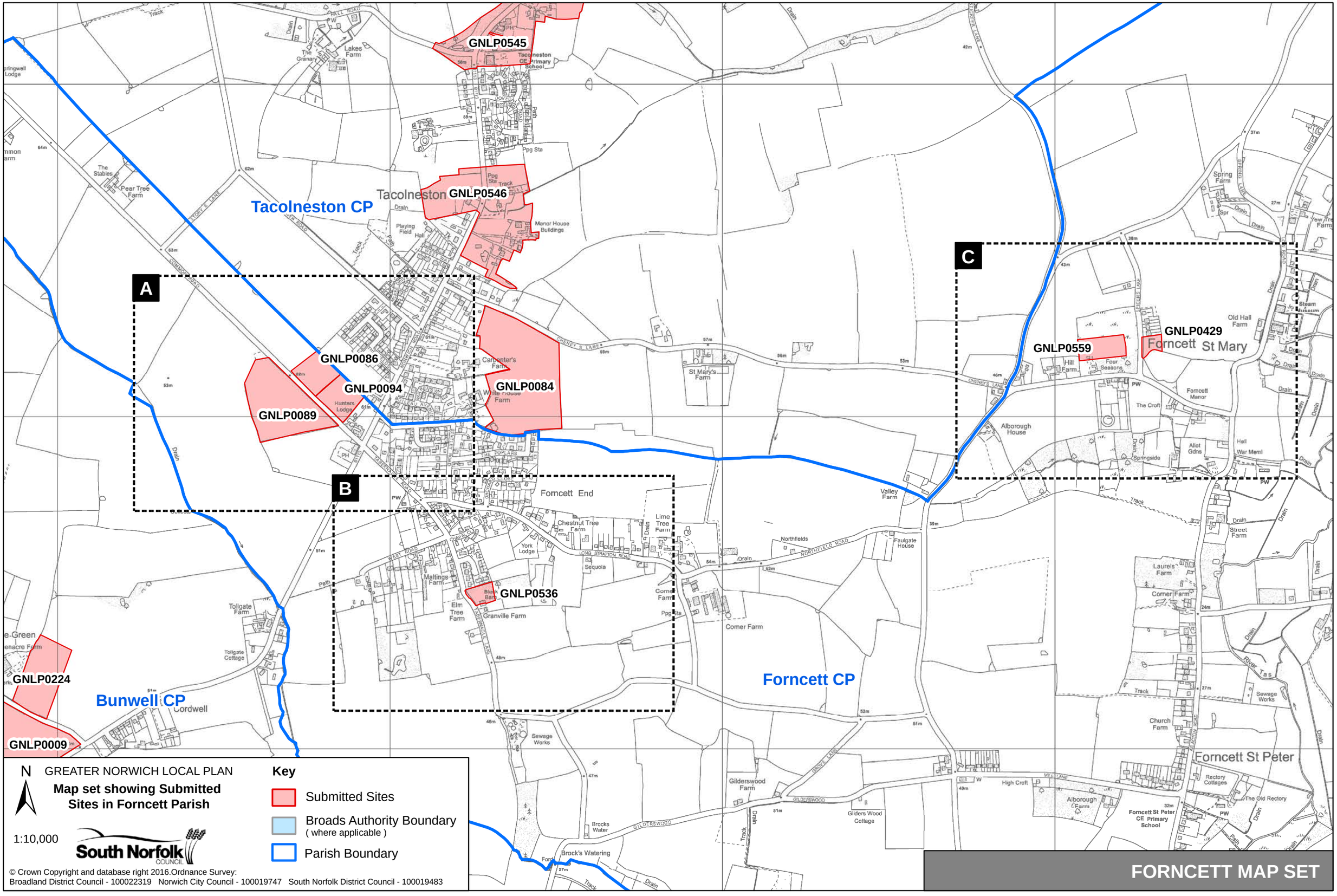
GNLP0545
GNLP0546
Tacolneston CP
Tacolneston
GNLP0086
GNLP0094
GNLP0089
GNLP0084
A
B
C
GNLP0429
GNLP0559
Forncett St Mary
Forncett End
GNLP0536
Forncett CP
Bunwell CP
GNLP0224
GNLP0009
Forncett St Peter
N
GREATER NORWICH LOCAL PLAN
Map set showing Submitted Sites in Forncett Parish
1:10,000
South Norfolk COUNCIL
Key
Submitted Sites
Broads Authority Boundary
(where applicable)
Parish Boundary
© Crown Copyright and database right 2016.Ordnance Survey:
Broadland District Council - 100022319 Norwich City Council - 100019747 South Norfolk District Council - 100019483
FORNCETT MAP SET

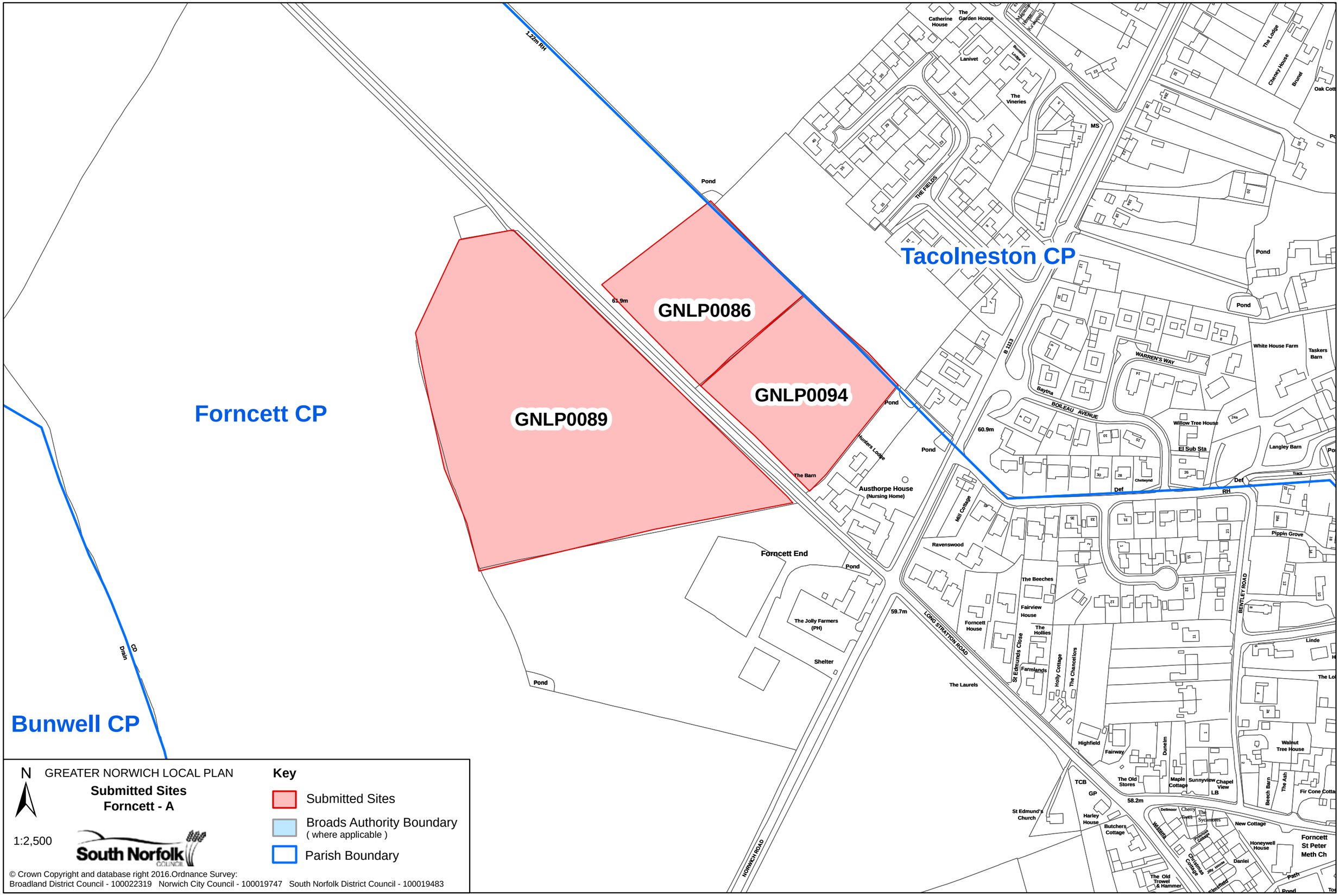

N

GREATER NORWICH LOCAL PLAN

Submitted Sites
Forncett - A

1:2,500

South Norfolk COUNCIL

Key

- Submitted Sites
- Broads Authority Boundary (where applicable)
- Parish Boundary

© Crown Copyright and database right 2016.Ordnance Survey:
Broadland District Council - 100022319 Norwich City Council - 100019747 South Norfolk District Council - 100019483

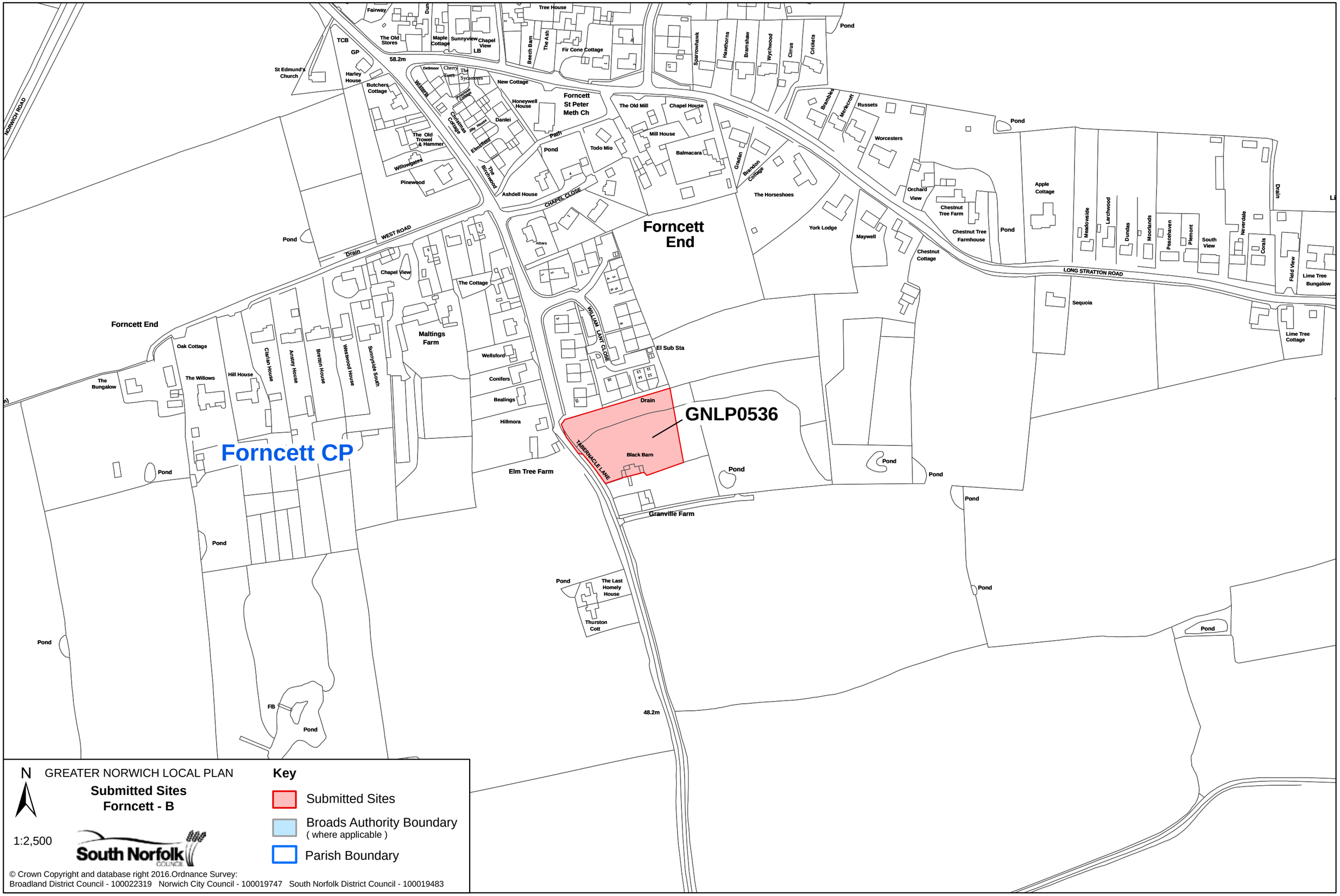

N

GREATER NORWICH LOCAL PLAN

Submitted Sites
Forncett - B

1:2,500

South Norfolk COUNCIL

Key

- Submitted Sites
- Broads Authority Boundary (where applicable)
- Parish Boundary

© Crown Copyright and database right 2016.Ordnance Survey:
Broadland District Council - 100022319 Norwich City Council - 100019747 South Norfolk District Council - 100019483

Tacolneston CP

Forncett CP

GNLP0559

GNLP0429

Forncett St Mary

GP
Und
The Orchards
SPICER'S LANE
Fairview
Pp
44.5m
23.2m
Hannays
Old Hall Farm
CR
The Winnows
The Haven
Four Seasons
Keppel Gate
Near The Crossroads
Hill Farm
43.0m
39.6m
Pond
Lyngate Lodge
Maryfield Cottage
The Cottage
Forncett St Mary Methodist Church
Lismore Cottage
CHENEY'S LANE
Fourways
Guide Post
33.8m
Merrie Robertson Memorial Cottage
Highfields
Daybreak
Pond
The Croft
Pond
Pond
Pond
GP
Forncett Manor
Alborough House
Hall
Drain
Drain
LB
Springside
War Meml
Lakeside
FB
FB
Weirs
Church Cottage
St Mary's Church
Blacksmith

N GREATER NORWICH LOCAL PLAN

Submitted Sites
Forncett - C

1:2,500

South Norfolk COUNCIL

Key

- Submitted Sites
- Broads Authority Boundary (where applicable)
- Parish Boundary

© Crown Copyright and database right 2016.Ordnance Survey:
Broadland District Council - 100022319 Norwich City Council - 100019747 South Norfolk District Council - 100019483

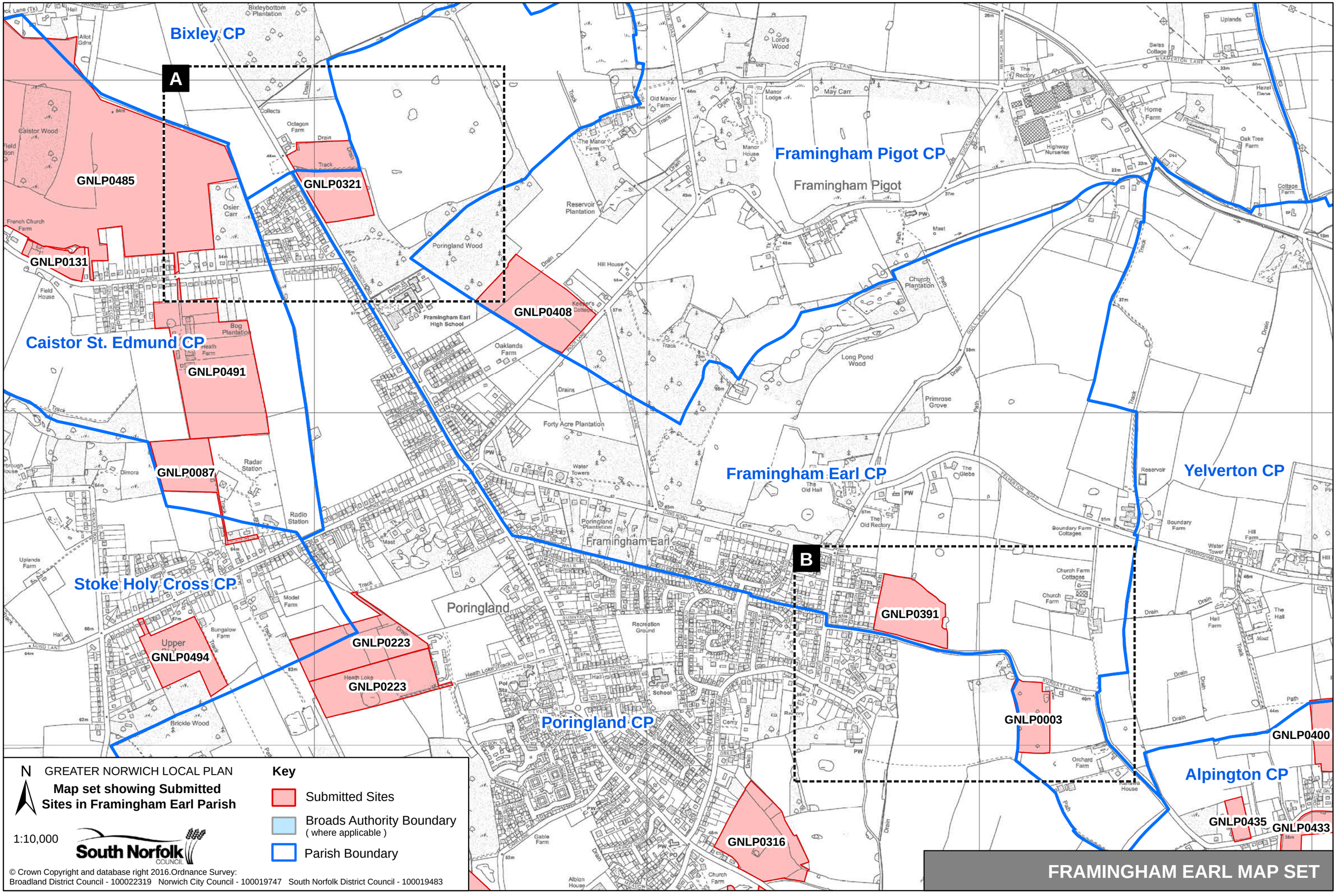
Bixley CP
A
GNLP0485
GNLP0321
GNLP0131
Caistor St. Edmund CP
GNLP0491
GNLP0087
Stoke Holy Cross CP
GNLP0494
GNLP0223
GNLP0223
GNLP0408
Framingham Pigot CP
Framingham Pigot
Framingham Earl CP
Framingham Earl
Poringland
Poringland CP
B
GNLP0391
GNLP0003
GNLP0316
Yelverton CP
GNLP0400
Alpington CP
GNLP0435
GNLP0433
N
GREATER NORWICH LOCAL PLAN
Map set showing Submitted Sites in Framingham Earl Parish
1:10,000
South Norfolk COUNCIL
Key
Submitted Sites
Broads Authority Boundary
(where applicable)
Parish Boundary
© Crown Copyright and database right 2016.Ordnance Survey:
Broadland District Council - 100022319 Norwich City Council - 100019747 South Norfolk District Council - 100019483
FRAMINGHAM EARL MAP SET

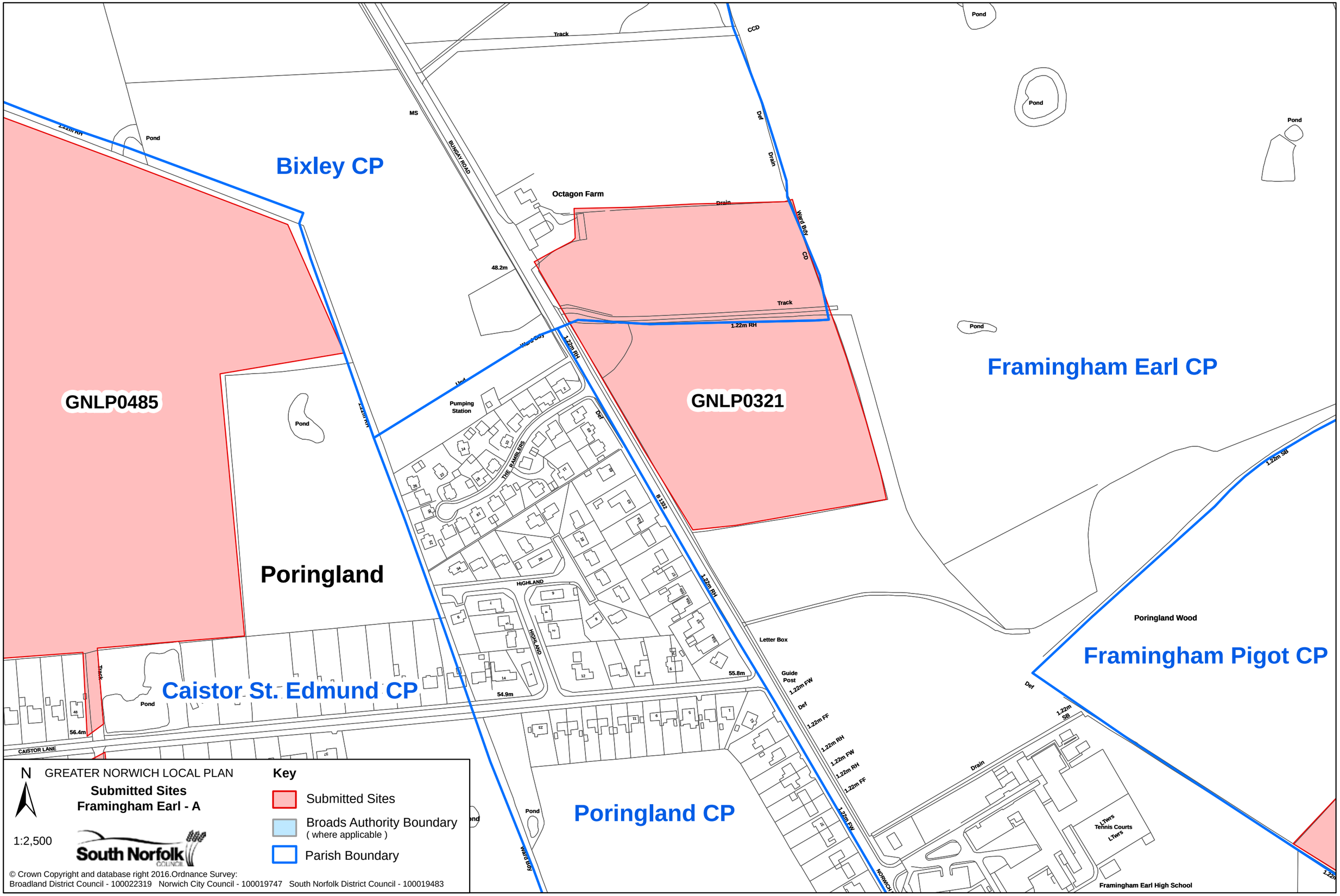
Bixley CP
GNLP0485
GNLP0321
Poringland
Caistor St. Edmund CP
Poringland CP
Framingham Earl CP
Framingham Pigot CP
Octagon Farm
Pumping Station
THE RAMBLERS
HIGHLAND
BUNGAY ROAD
B 1332
CAISTOR LANE
Poringland Wood
Framingham Earl High School
Tennis Courts
Letter Box
Guide Post
Track
Pond
Drain
Def
CCD
MS
48.2m
55.8m
54.9m
56.4m
1.22m RH
1.22m FW
1.22m FF
1.22m SB
Ward Bdy
N
GREATER NORWICH LOCAL PLAN
Submitted Sites
Framingham Earl - A
1:2,500
South Norfolk COUNCIL
Key
Submitted Sites
Broads Authority Boundary
(where applicable)
Parish Boundary
© Crown Copyright and database right 2016.Ordnance Survey:
Broadland District Council - 100022319 Norwich City Council - 100019747 South Norfolk District Council - 100019483

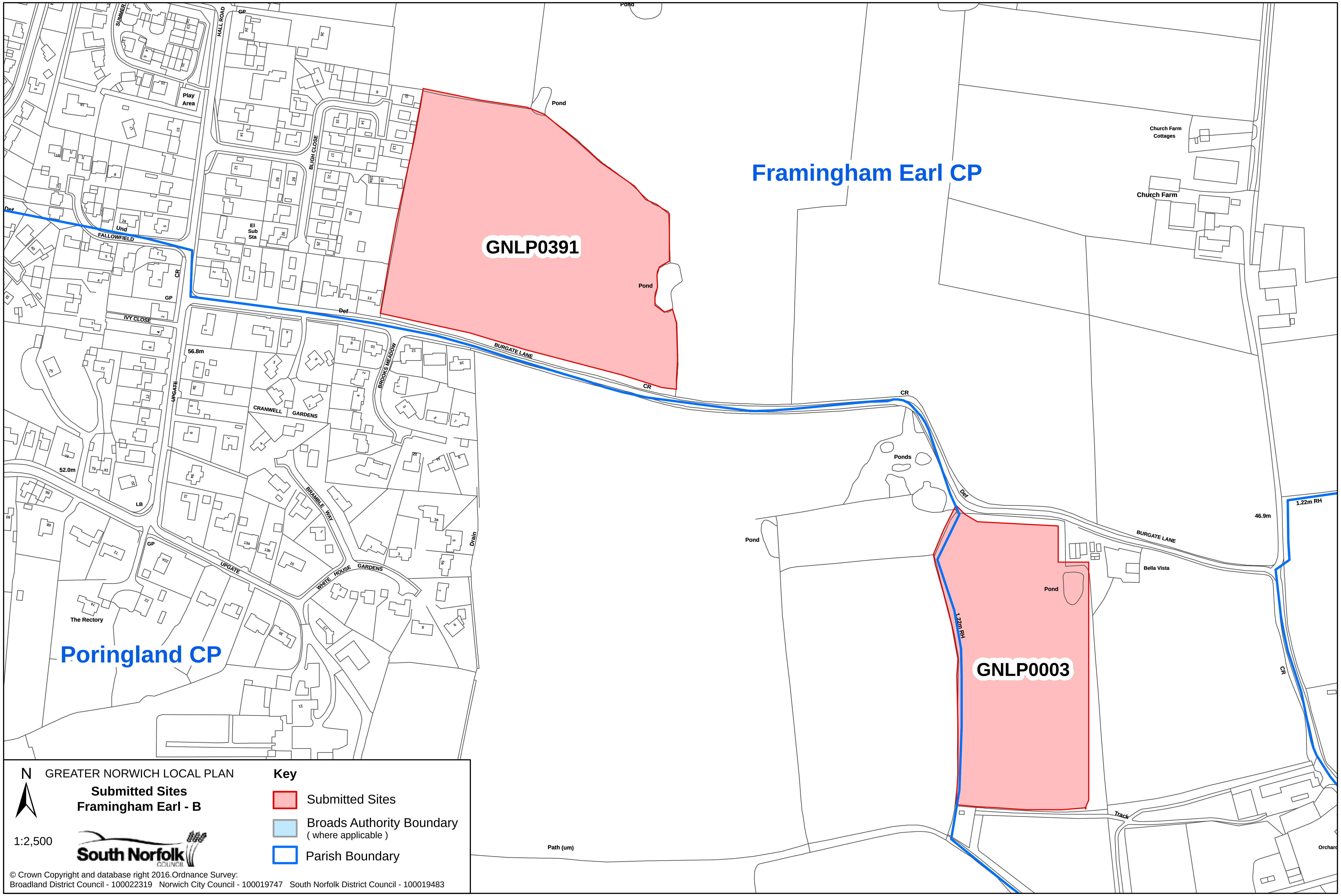

N

GREATER NORWICH LOCAL PLAN

Submitted Sites
Framingham Earl - B

1:2,500

South Norfolk Council

Key

- Submitted Sites
- Broads Authority Boundary (where applicable)
- Parish Boundary

© Crown Copyright and database right 2016.Ordnance Survey:
Broadland District Council - 100022319 Norwich City Council - 100019747 South Norfolk District Council - 100019483

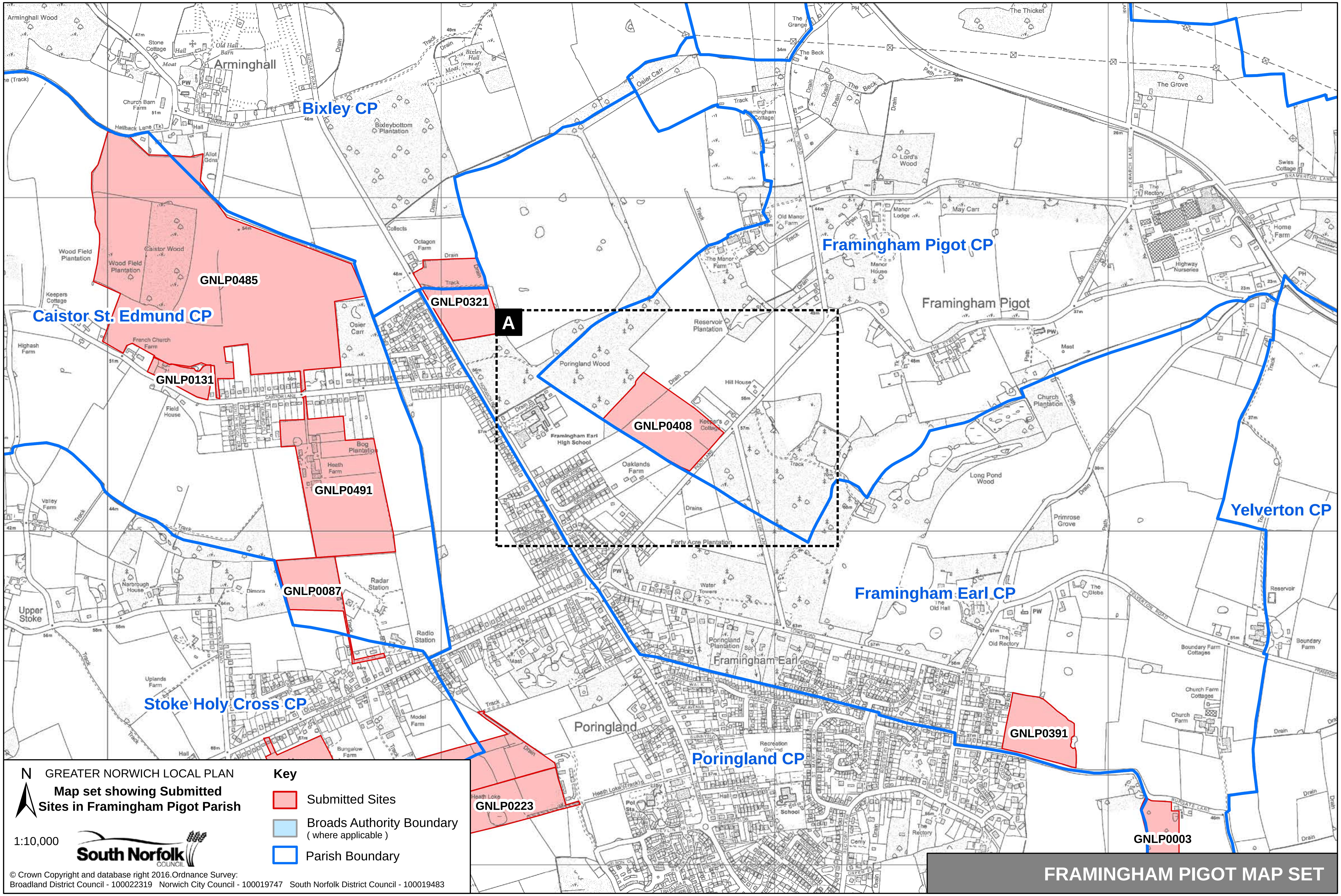

N

GREATER NORWICH LOCAL PLAN

Map set showing Submitted Sites in Framingham Pigot Parish

1:10,000

South Norfolk COUNCIL

Key

- Submitted Sites
- Broads Authority Boundary (where applicable)
- Parish Boundary

© Crown Copyright and database right 2016.Ordnance Survey:
Broadland District Council - 100022319 Norwich City Council - 100019747 South Norfolk District Council - 100019483

FRAMINGHAM PIGOT MAP SET

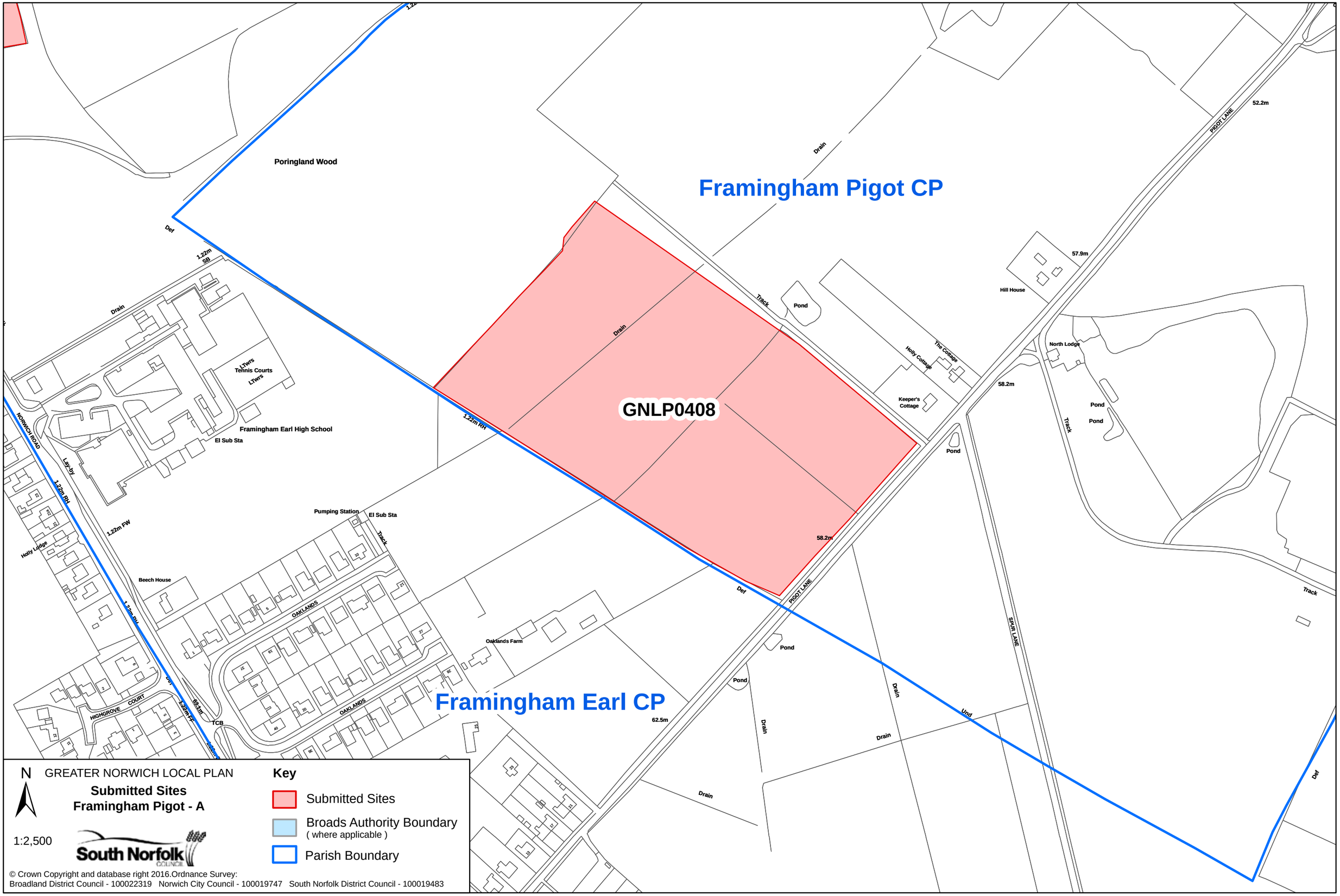
Framingham Pigot CP
Framingham Earl CP
GNLP0408
Poringland Wood
Drain
Track
Pond
Hill House
North Lodge
Holly Cottage
The Cottage
Keeper's Cottage
PIGOT LANE
52.2m
57.9m
58.2m
Def
1.22m SB
1.22m RH
1.22m RU
1.22m FW
1.22m FF
Framingham Earl High School
El Sub Sta
Pumping Station
Layby
NORWICH ROAD
Holly Lodge
Beech House
OAKLANDS
HIGHGROVE COURT
TCB
Oaklands Farm
SHIR LANE
Und
62.5m
N
GREATER NORWICH LOCAL PLAN
Submitted Sites
Framingham Pigot - A
1:2,500
South Norfolk COUNCIL
Key
Submitted Sites
Broads Authority Boundary
(where applicable)
Parish Boundary
© Crown Copyright and database right 2016.Ordnance Survey:
Broadland District Council - 100022319 Norwich City Council - 100019747 South Norfolk District Council - 100019483

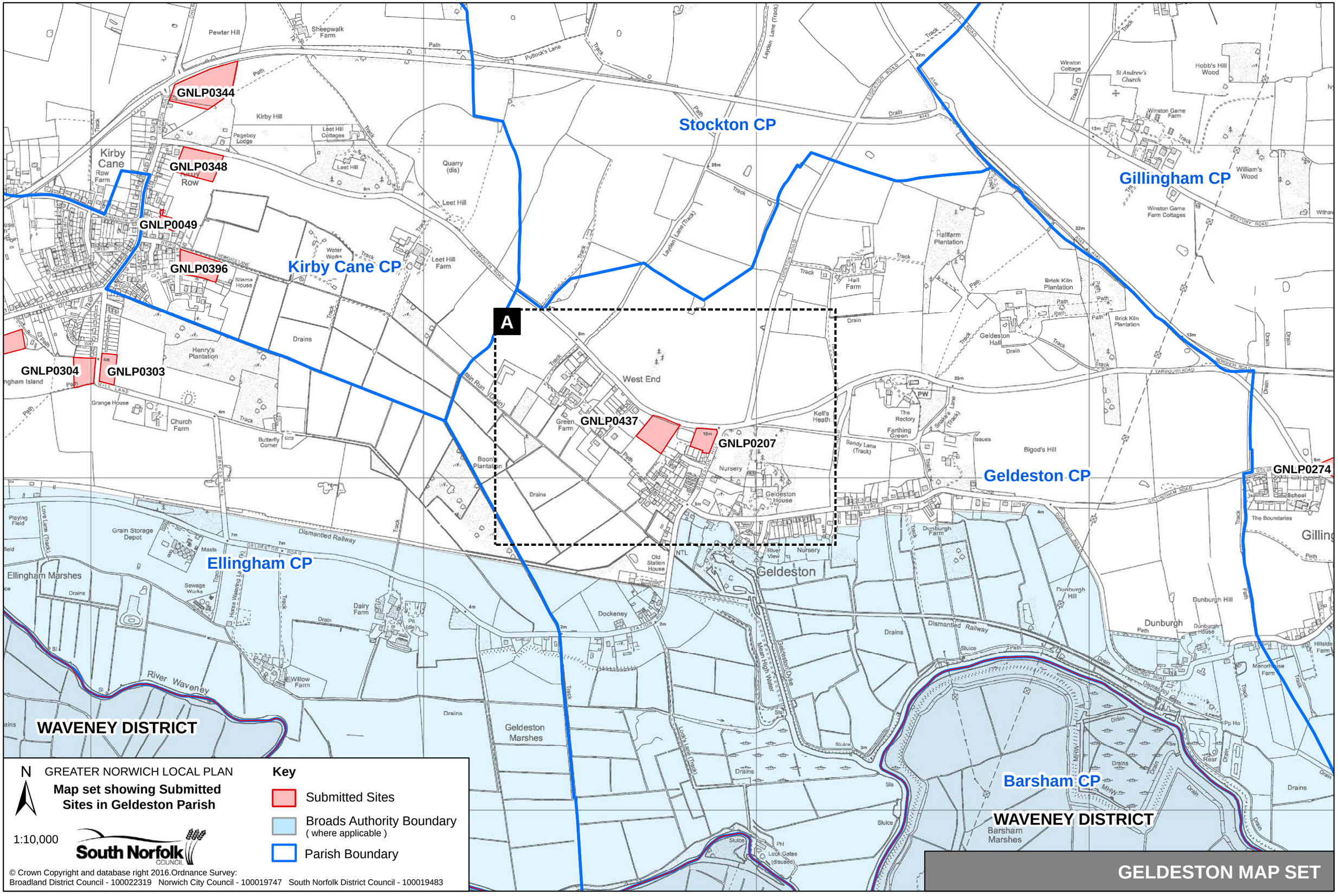
GNLP0344
GNLP0348
GNLP0049
GNLP0396
GNLP0304
GNLP0303
GNLP0437
GNLP0207
GNLP0274
A
Stockton CP
Gillingham CP
Kirby Cane CP
Geldeston CP
Ellingham CP
Barsham CP
WAVENEY DISTRICT
WAVENEY DISTRICT
Kirby Cane
Kirby Hill
Pewter Hill
Sheepwalk Farm
Quarry (dis)
Leet Hill
Leet Hill Farm
Water Works
Henry's Plantation
Drains
Church Farm
Grange House
Butterfly Corner
Boon Plantation
West End
Green Farm
Nursery
Geldeston House
Old Station House
Kell's Heath
Hall Farm
Hallfarm Plantation
Brick Kiln Plantation
Geldeston Hall
The Rectory
Farthing Green
Sandy Lane (Track)
Bigod's Hill
Winston Cottage
St Andrew's Church
Hobb's Hill Wood
Winston Game Farm
William's Wood
Winston Game Farm Cottages
Grain Storage Depot
Dismantled Railway
Ellingham Marshes
Sewage Works
Dairy Farm
Willow Farm
River Waveney
Dockeney
Geldeston Marshes
Geldeston
River View
Dunburgh Farm
Dunburgh Hill
Dunburgh
Dunburgh House
Manorhouse Farm
Hillside Farm
Barsham Marshes
Lock Gates (disused)
School
The Boundaries
Gilling
Mean High Water
Geldeston Dyke
Lock's Lane (Track)
Layden Lane (Track)
Puttock's Lane
Pageboy Lodge
Leet Hill Cottages
Silama House
Masts
Playing Field
Love Lane (Track)
Horse Watering Ln
Pp Ho
Resr
PW
PH
NTL
MHW
Sluice
Drain
Path
Track
Sls
Issues
Snake's Lane (Track)
Rectory Road
Stockton Road
Norwich Road
Yarmouth Road
Mill Lane
Brack Lane
Gelderston Road
Station Road
Dunburgh Road
Gillingham Road
The Street
A143
A146
A145
N
GREATER NORWICH LOCAL PLAN
Map set showing Submitted Sites in Geldeston Parish
1:10,000
South Norfolk Council
Key
Submitted Sites
Broads Authority Boundary
(where applicable)
Parish Boundary
© Crown Copyright and database right 2016.Ordnance Survey:
Broadland District Council - 100022319 Norwich City Council - 100019747 South Norfolk District Council - 100019483
GELDESTON MAP SET

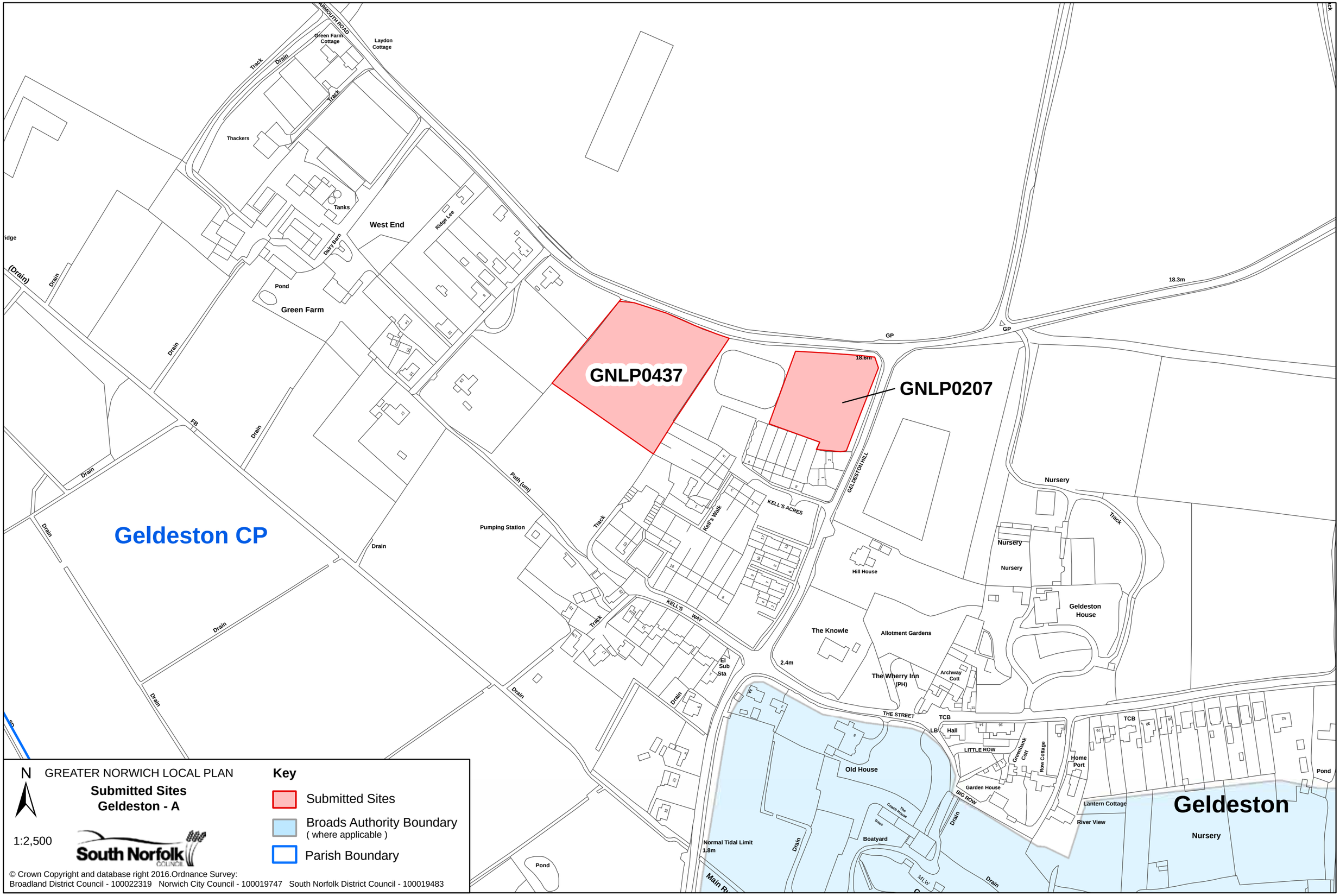

N

GREATER NORWICH LOCAL PLAN

Submitted Sites
Geldeston - A

1:2,500

South Norfolk COUNCIL

Key

- Submitted Sites
- Broads Authority Boundary (where applicable)
- Parish Boundary

© Crown Copyright and database right 2016.Ordnance Survey:
Broadland District Council - 100022319 Norwich City Council - 100019747 South Norfolk District Council - 100019483

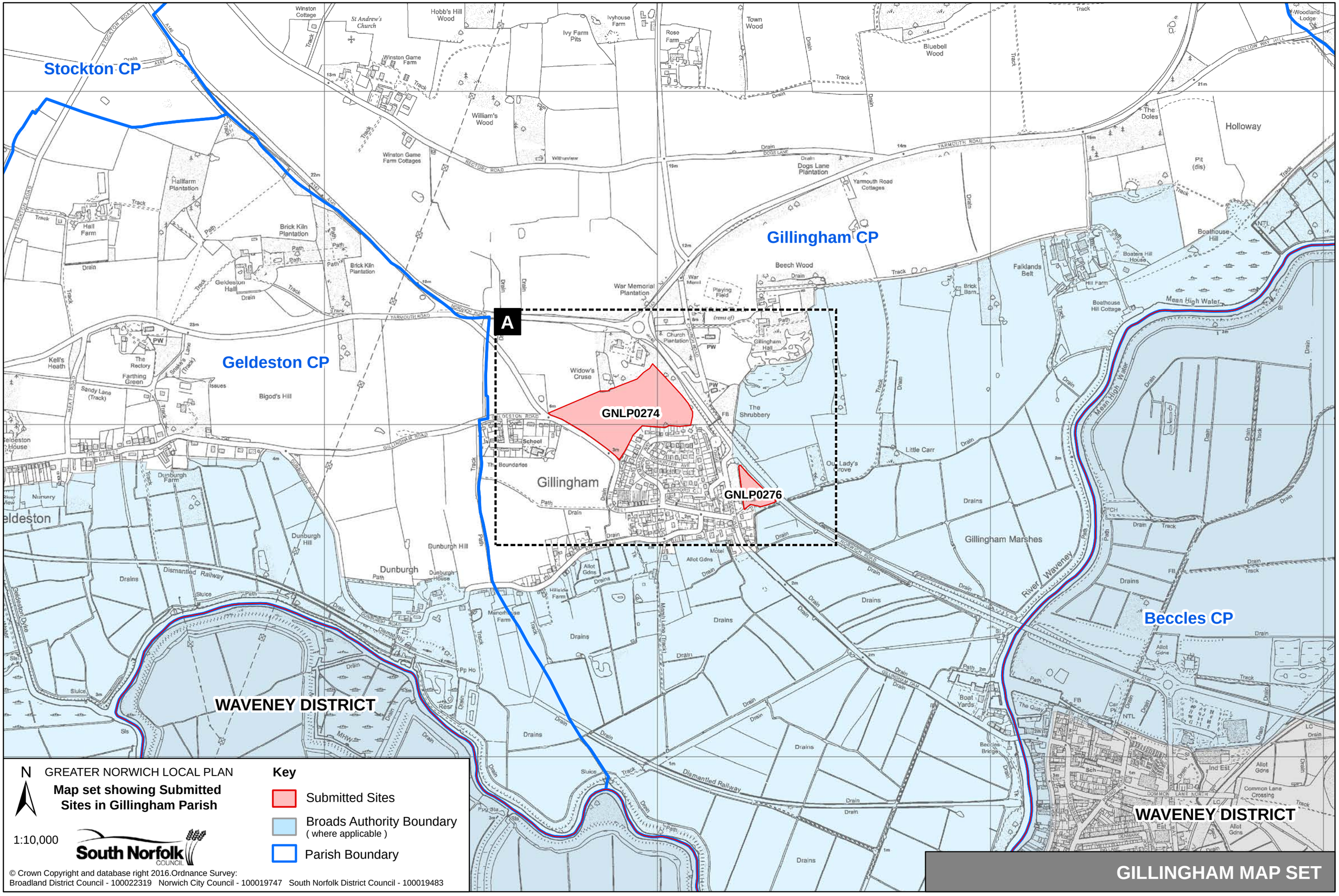
Stockton CP
Geldeston CP
Gillingham CP
Beccles CP
WAVENEY DISTRICT
WAVENEY DISTRICT
A
GNLP0274
GNLP0276
Gillingham
Dunburgh
Geldeston
Winston Cottage
St Andrew's Church
Hobb's Hill Wood
Winston Game Farm
Ivy Farm Pits
Ivyhouse Farm
Rose Farm
Town Wood
Bluebell Wood
Woodland Lodge
William's Wood
Winston Game Farm Cottages
Willowview
Hallfarm Plantation
Hall Farm
Brick Kiln Plantation
Geldeston Hall
Dogs Lane Plantation
Yarmouth Road Cottages
The Doles
Holloway
Pit (dis)
Boathouse Hill
Boaters Hill House
Hill Farm
Boathouse Hill Cottage
Falklands Belt
Brick Barn
Beech Wood
War Memorial Plantation
War Memorial
Playing Field
Church Plantation
Gillingham Hall
Widow's Cruse
The Shrubbery
Little Carr
Old Lady's Grove
Gillingham Marshes
Mean High Water
River Waveney
Kell's Heath
The Rectory
Farthing Green
Sandy Lane (Track)
Issues
Bigod's Hill
Geldeston House
Nursery
Dunburgh Farm
Dunburgh Hill
Dunburgh House
Hillside Farm
Manor House Farm
Allot Gdns
Motel
The Boundaries
School
Drains
Dismantled Railway
Sluice
Boat Yards
The Quay
Beccles Bridge
Car Pk
Sch
Ind Est
Common Lane Crossing
Yarmouth Road
Rectory Road
Stockton Road
Hollow Way Hill
Geldeston Road
Gillingham Road
Dunburgh Road
Dogs Lane
Church Road
Mill Lane
Marsh Lane (Track)
Heath Road
The Street
Snake's Lane (Track)
Drain
Track
Path
Pp Ho
Resr
Pp Sta
Sls
MHW
NTL
PW
FB
LC
CH
Sch
Ind Est
Car Pk
Allot Gdns
Common Lane North
Denmark Road
Broadland Way
Beccles Road
Bridge Road
Station Road
Hunter Ave
Shipford Cl
Gillingham Tkt
Dunburgh Road
Geldeston Road
Yarmouth Road
Rectory Road
Stockton Road
Hollow Way Hill
A146
A143
A145
N
GREATER NORWICH LOCAL PLAN
Map set showing Submitted Sites in Gillingham Parish
1:10,000
South Norfolk COUNCIL
Key
Submitted Sites
Broads Authority Boundary
(where applicable)
Parish Boundary
© Crown Copyright and database right 2016.Ordnance Survey:
Broadland District Council - 100022319 Norwich City Council - 100019747 South Norfolk District Council - 100019483
GILLINGHAM MAP SET

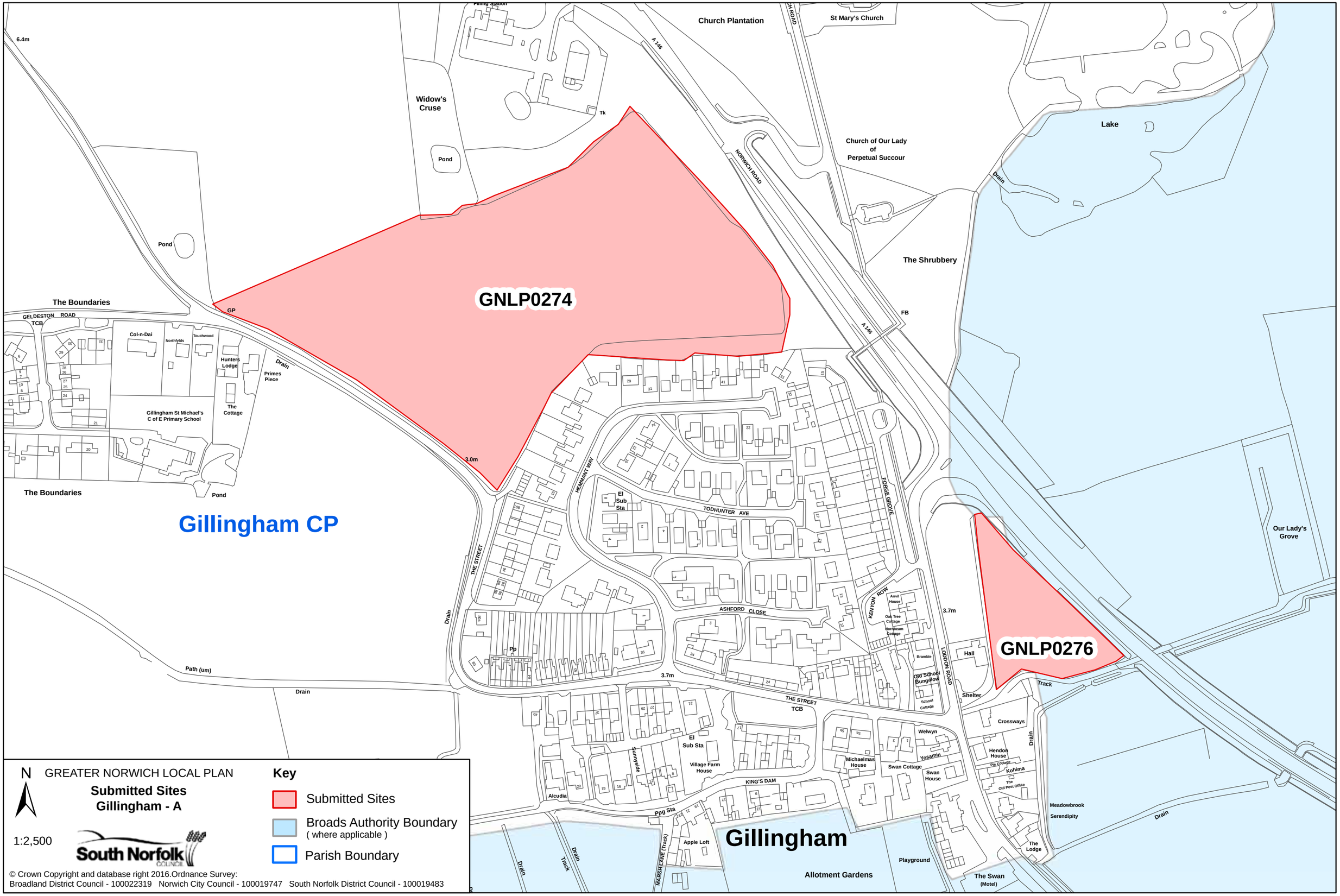

N

GREATER NORWICH LOCAL PLAN

Submitted Sites
Gillingham - A

1:2,500

South Norfolk COUNCIL

Key

- Submitted Sites
- Broads Authority Boundary (where applicable)
- Parish Boundary

© Crown Copyright and database right 2016.Ordnance Survey:
Broadland District Council - 100022319 Norwich City Council - 100019747 South Norfolk District Council - 100019483

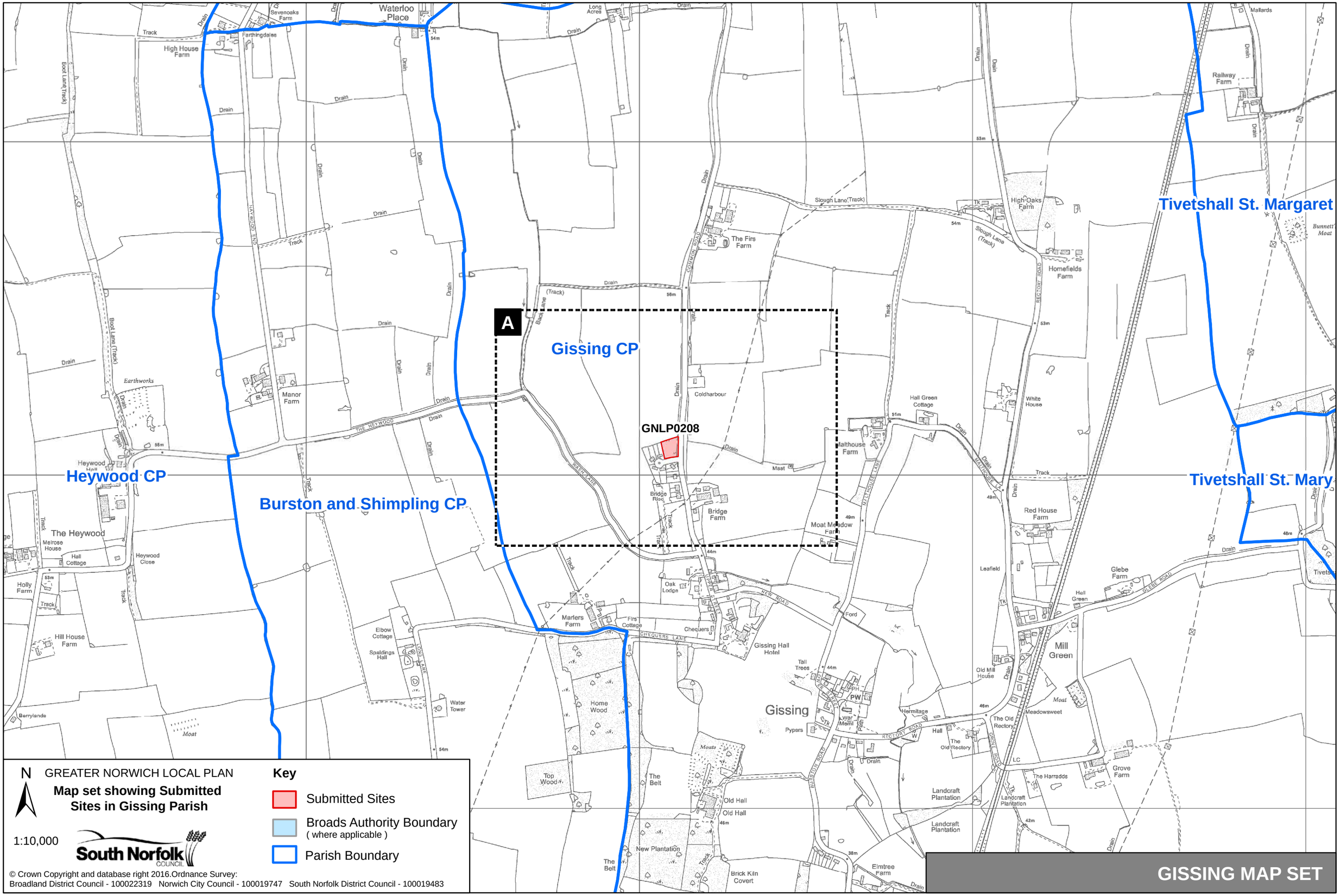

N GREATER NORWICH LOCAL PLAN

Map set showing Submitted Sites in Gissing Parish

1:10,000

South Norfolk COUNCIL

Key

- Submitted Sites
- Broads Authority Boundary (where applicable)
- Parish Boundary

© Crown Copyright and database right 2016.Ordnance Survey:
Broadland District Council - 100022319 Norwich City Council - 100019747 South Norfolk District Council - 100019483

GISSING MAP SET

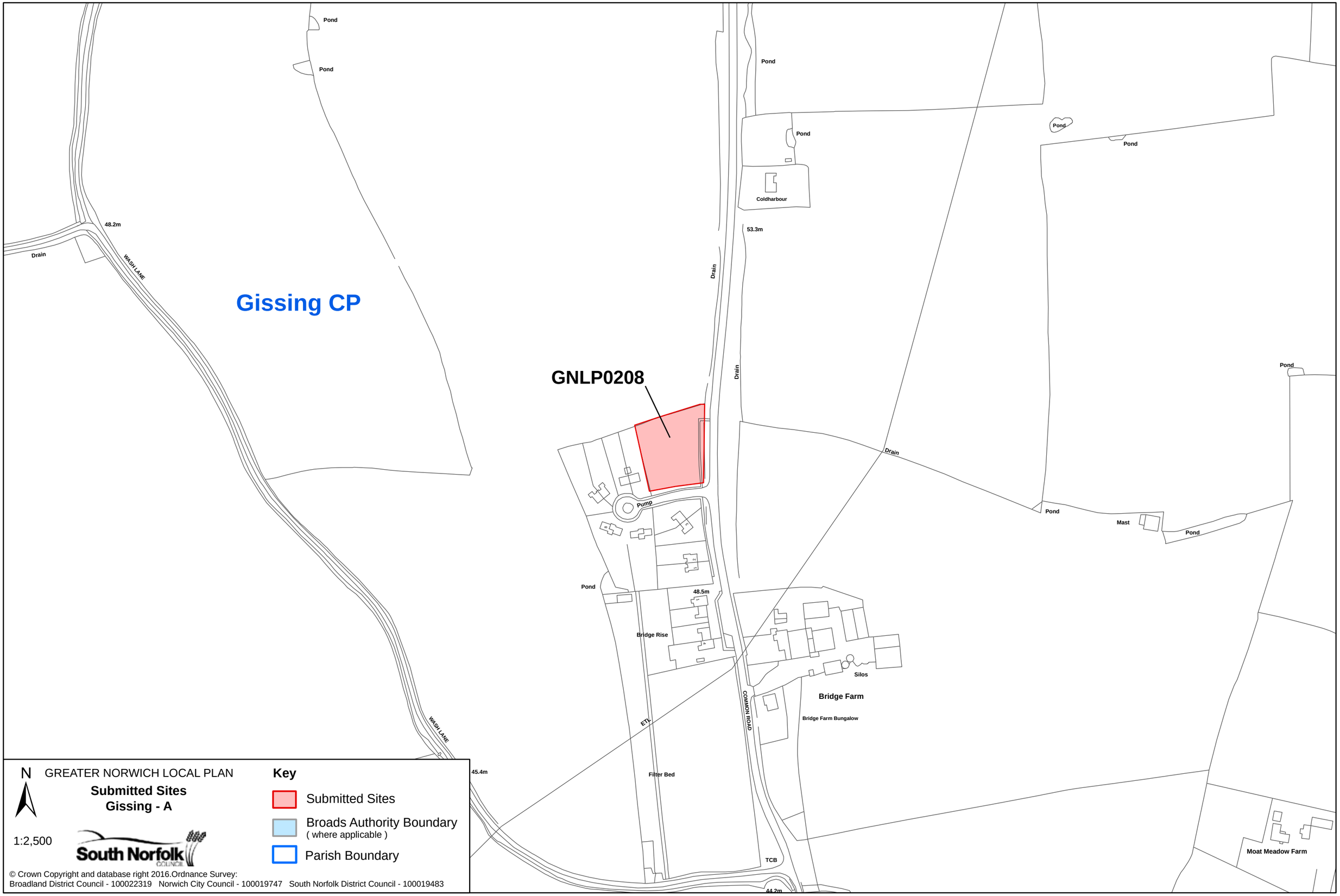
Gissing CP
GNLP0208
Pond
Pond
Pond
Pond
Pond
Pond
Pond
Pond
Pond
Pond
Coldharbour
53.3m
48.2m
Drain
WASH LANE
Drain
Drain
Drain
Pump
Mast
48.5m
Bridge Rise
Silos
Bridge Farm
Bridge Farm Bungalow
COMMON ROAD
ETL
Filter Bed
45.4m
TCB
44.2m
Moat Meadow Farm
N
GREATER NORWICH LOCAL PLAN
Submitted Sites
Gissing - A
1:2,500
South Norfolk COUNCIL
Key
Submitted Sites
Broads Authority Boundary
(where applicable)
Parish Boundary
© Crown Copyright and database right 2016.Ordnance Survey:
Broadland District Council - 100022319 Norwich City Council - 100019747 South Norfolk District Council - 100019483

GREATER NORWICH LOCAL PLAN

Map set showing Submitted Sites in Great Melton Parish

1:10,000

South Norfolk COUNCIL

Key

- Submitted Sites
- Broads Authority Boundary (where applicable)
- Parish Boundary

© Crown Copyright and database right 2016.Ordnance Survey:
Broadland District Council - 100022319 Norwich City Council - 100019747 South Norfolk District Council - 100019483

GREAT MELTON MAP SET

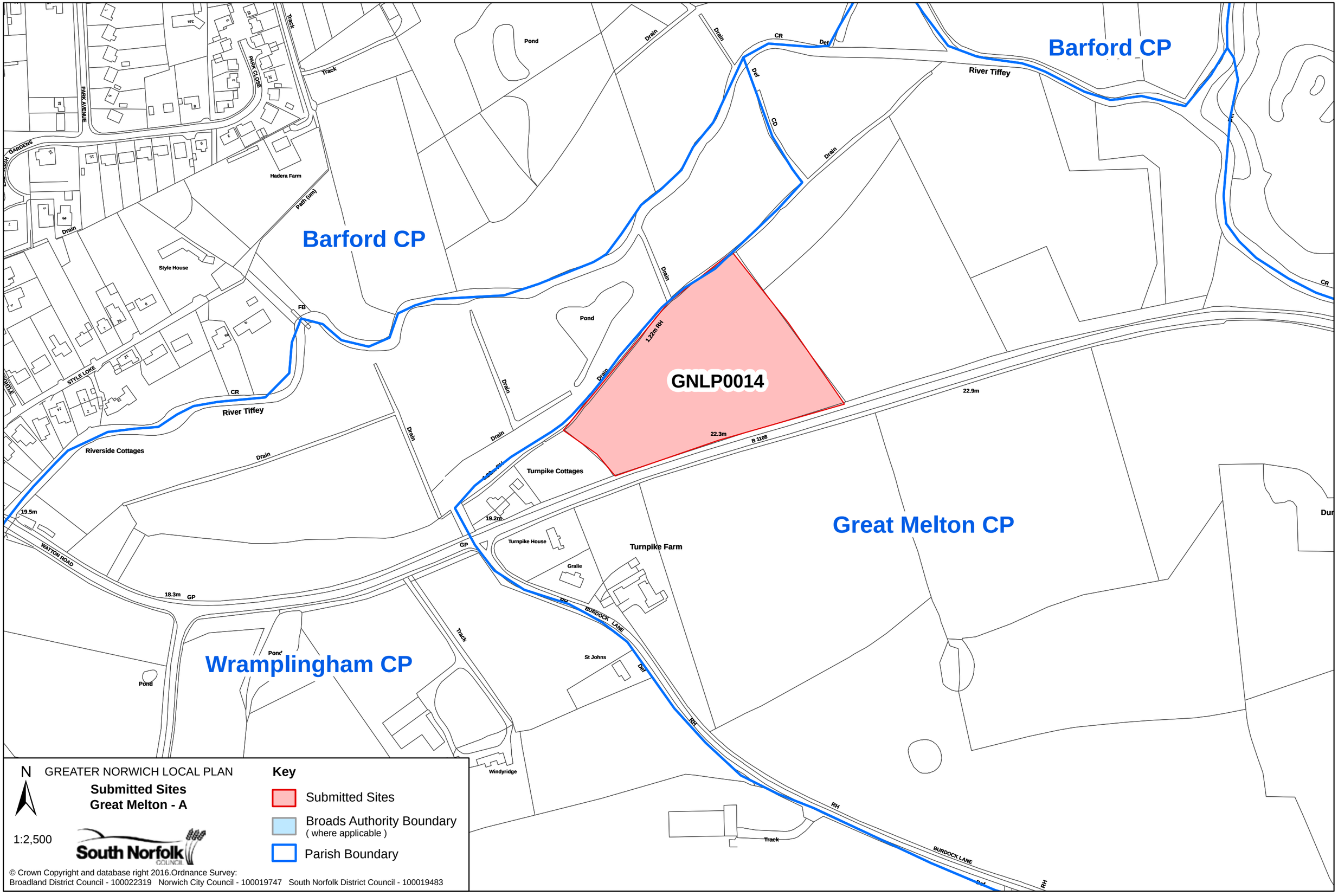
Barford CP
Barford CP
Great Melton CP
Wramplingham CP
GNLP0014
River Tiffey
River Tiffey
Pond
Pond
Pond
Pond
Drain
Drain
Drain
Drain
Drain
Drain
Drain
Drain
Drain
Drain
Def
Def
Def
Def
CR
CR
CR
CD
Track
Track
Track
Track
Path (um)
FB
Hadera Farm
Style House
PARK AVENUE
PARK CLOSE
GARDENS
STYLE LOKE
Riverside Cottages
Turnpike Cottages
Turnpike House
Turnpike Farm
Gralie
St Johns
Windyridge
WATTON ROAD
B 1108
BURDOCK LANE
BURDOCK LANE
RH
RH
RH
RH
GP
GP
1.22m RH
22.3m
22.9m
19.5m
19.2m
18.3m
N
GREATER NORWICH LOCAL PLAN
Submitted Sites
Great Melton - A
1:2,500
South Norfolk COUNCIL
Key
Submitted Sites
Broads Authority Boundary
(where applicable)
Parish Boundary
© Crown Copyright and database right 2016.Ordnance Survey:
Broadland District Council - 100022319 Norwich City Council - 100019747 South Norfolk District Council - 100019483

GREATER NORWICH LOCAL PLAN

Map set showing Submitted Sites in Great Moulton Parish

N

1:10,000

South Norfolk COUNCIL

Key

- Submitted Sites
- Broads Authority Boundary (where applicable)
- Parish Boundary

© Crown Copyright and database right 2016.Ordnance Survey:
Broadland District Council - 100022319 Norwich City Council - 100019747 South Norfolk District Council - 100019483

GREAT MOULTON MAP SET

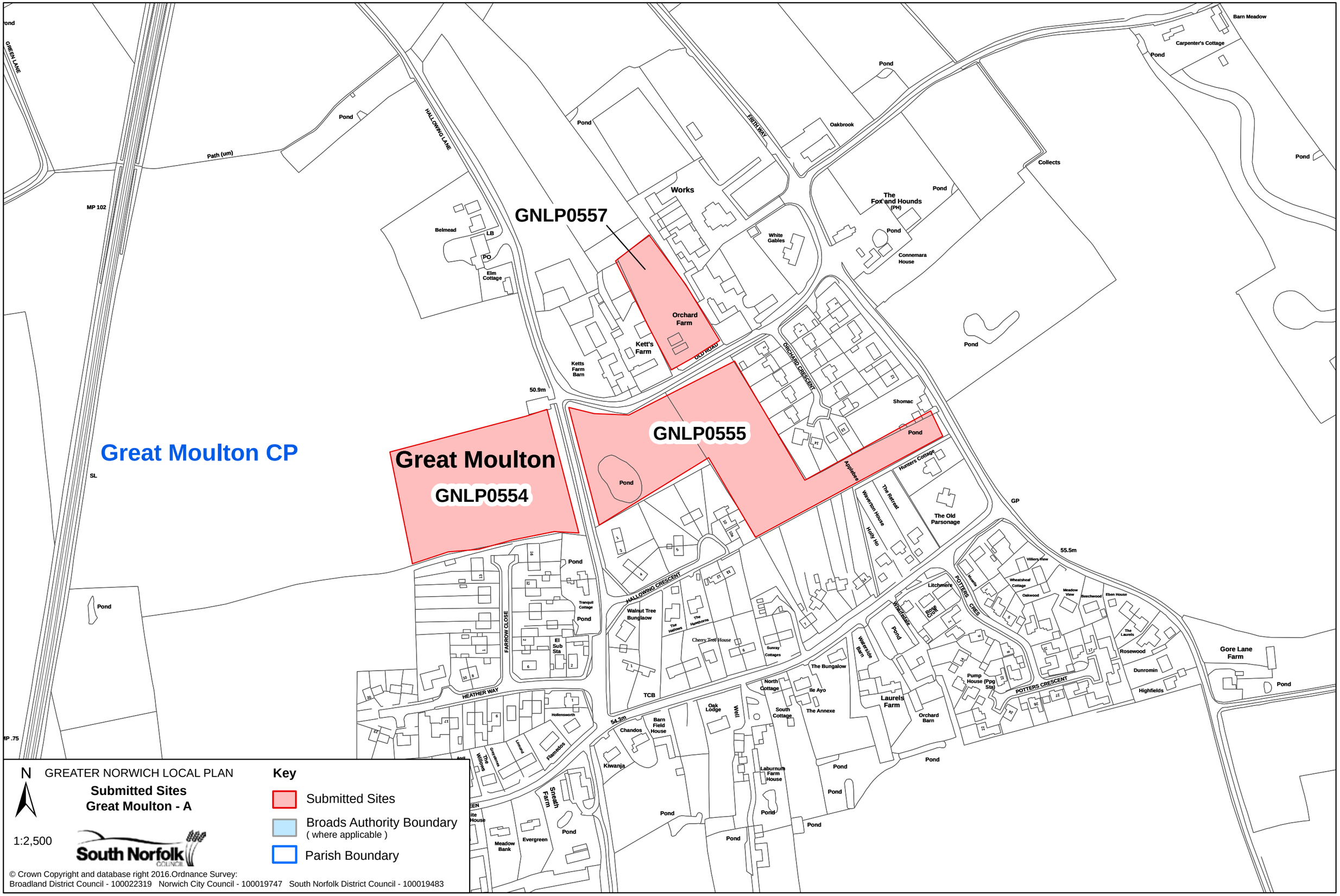

N GREATER NORWICH LOCAL PLAN

Submitted Sites
Great Moulton - A

1:2,500

South Norfolk COUNCIL

Key

- Submitted Sites
- Broads Authority Boundary (where applicable)
- Parish Boundary

© Crown Copyright and database right 2016.Ordnance Survey:
Broadland District Council - 100022319 Norwich City Council - 100019747 South Norfolk District Council - 100019483

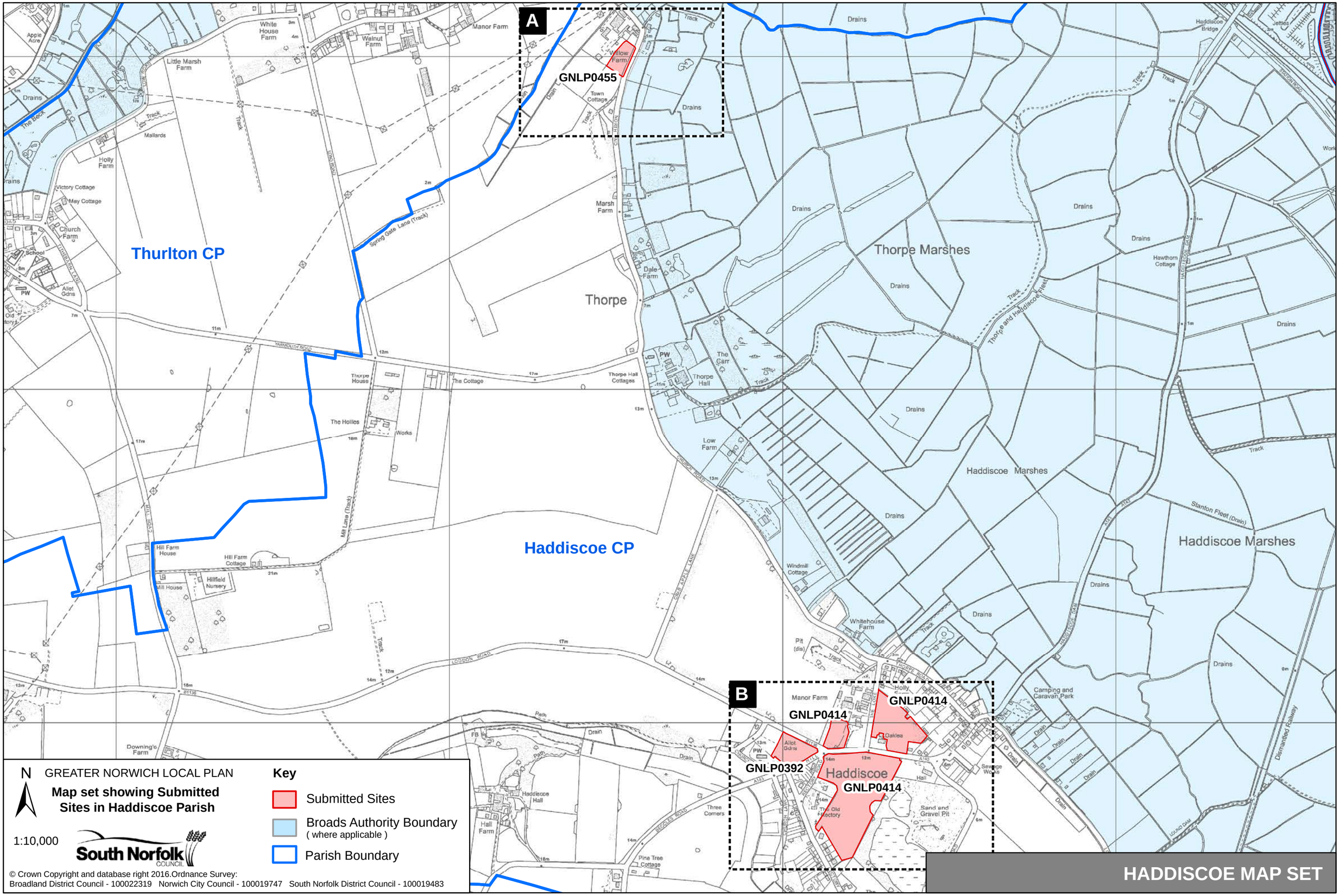

N GREATER NORWICH LOCAL PLAN

Map set showing Submitted Sites in Haddiscoe Parish

1:10,000

South Norfolk COUNCIL

Key

- Submitted Sites
- Broads Authority Boundary (where applicable)
- Parish Boundary

© Crown Copyright and database right 2016.Ordnance Survey:
Broadland District Council - 100022319 Norwich City Council - 100019747 South Norfolk District Council - 100019483

HADDISCOE MAP SET

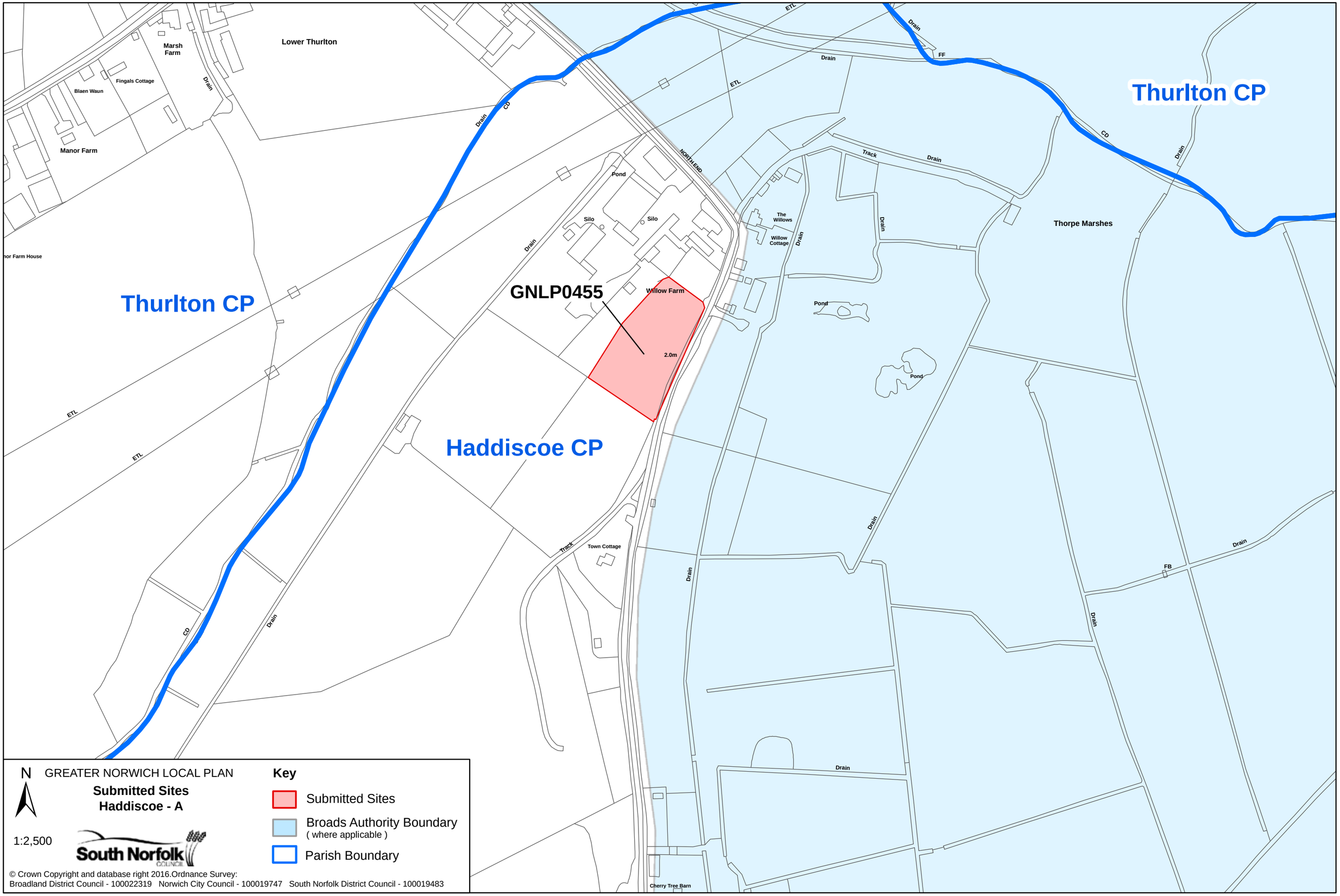
Thurlton CP
Thurlton CP
Haddiscoe CP
GNLP0455
2.0m
Lower Thurlton
Marsh Farm
Fingals Cottage
Blaen Waun
Manor Farm
Manor Farm House
Pond
Silo
Silo
Willow Farm
The Willows
Willow Cottage
Thorpe Marshes
Pond
Pond
Town Cottage
Cherry Tree Barn
NORTH END
Track
Drain
ETL
CD
FF
FB
N
GREATER NORWICH LOCAL PLAN
Submitted Sites
Haddiscoe - A
1:2,500
South Norfolk COUNCIL
Key
Submitted Sites
Broads Authority Boundary
(where applicable)
Parish Boundary
© Crown Copyright and database right 2016.Ordnance Survey:
Broadland District Council - 100022319 Norwich City Council - 100019747 South Norfolk District Council - 100019483

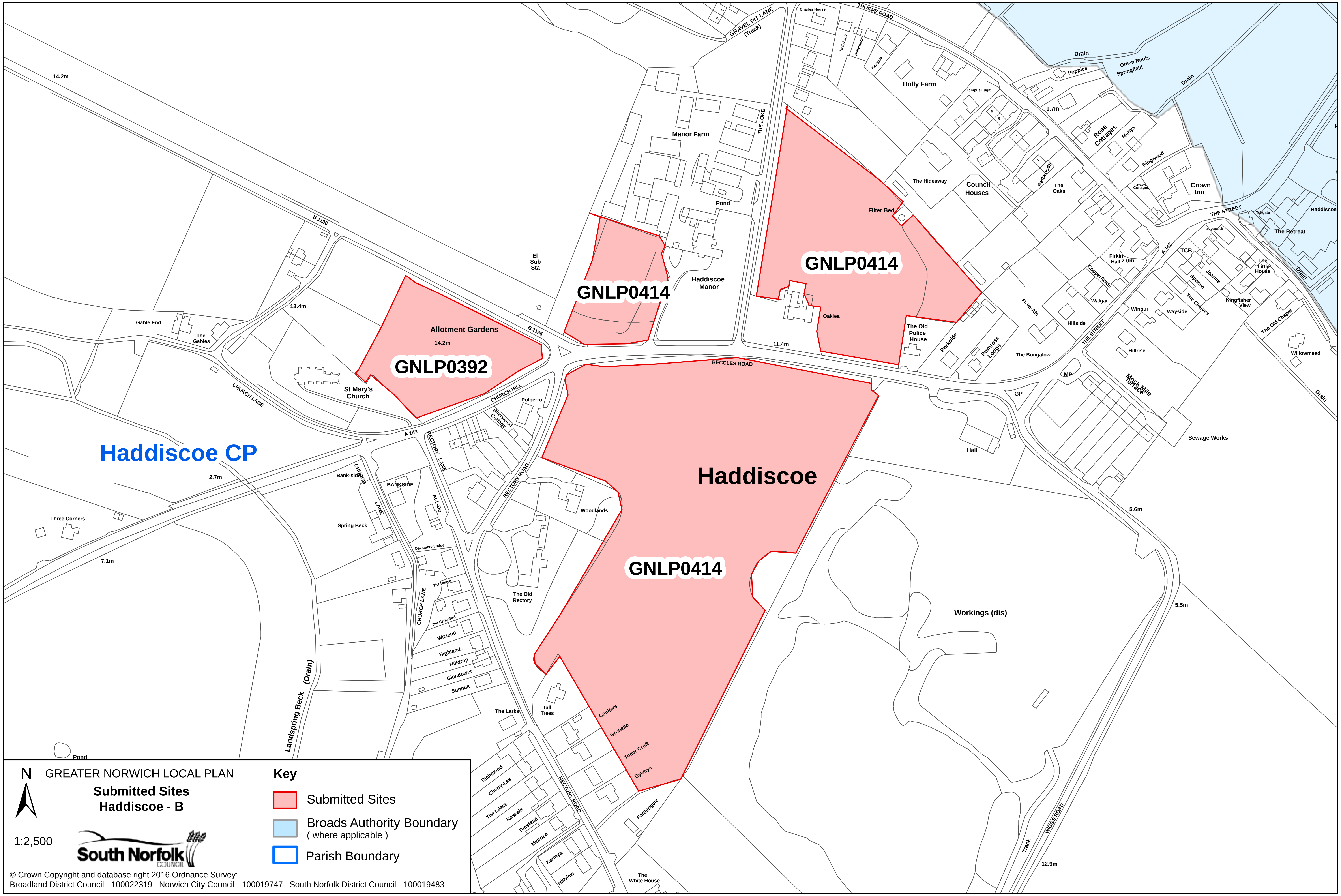
Haddiscoe CP
Haddiscoe
GNLP0414
GNLP0414
GNLP0414
GNLP0392
Allotment Gardens
St Mary's Church
Manor Farm
Haddiscoe Manor
Pond
Filter Bed
Oaklea
The Old Police House
Holly Farm
The Hideaway
Council Houses
Crown Inn
The Retreat
Workings (dis)
Sewage Works
Woodlands
The Old Rectory
Tall Trees
Conifers
Gronelle
Tudor Croft
Byways
Farthingale
The White House
Three Corners
Spring Beck
Bank-side
BANKSIDE
Gable End
The Gables
El Sub Sta
Polperro
Hall
The Bungalow
Hillrise
Hillside
Winbur
Wayside
Walgar
Parkside
Primrose Lodge
Willowmead
The Old Chapel
Kingfisher View
Mock Mile Terrace
Rose Cottages
Ringwood
Manya
Poppies
Green Roofs
Springfield
Drain
Landspring Beck (Drain)
THORPE ROAD
GRAVEL PIT LANE (Track)
THE LOKE
B 1136
A 143
BECCLES ROAD
CHURCH HILL
CHURCH LANE
RECTORY LANE
RECTORY ROAD
THE STREET
WIGGS ROAD
Track
14.2m
13.4m
11.4m
7.1m
2.7m
5.6m
5.5m
12.9m
N
GREATER NORWICH LOCAL PLAN
Submitted Sites
Haddiscoe - B
1:2,500
South Norfolk Council
Key
Submitted Sites
Broads Authority Boundary (where applicable)
Parish Boundary
© Crown Copyright and database right 2016.Ordnance Survey:
Broadland District Council - 100022319 Norwich City Council - 100019747 South Norfolk District Council - 100019483