








© Crown copyright and database rights 2018 Ordnance Survey 100019340

**Greater Norwich Local Plan
Regulation 18 Consultation**

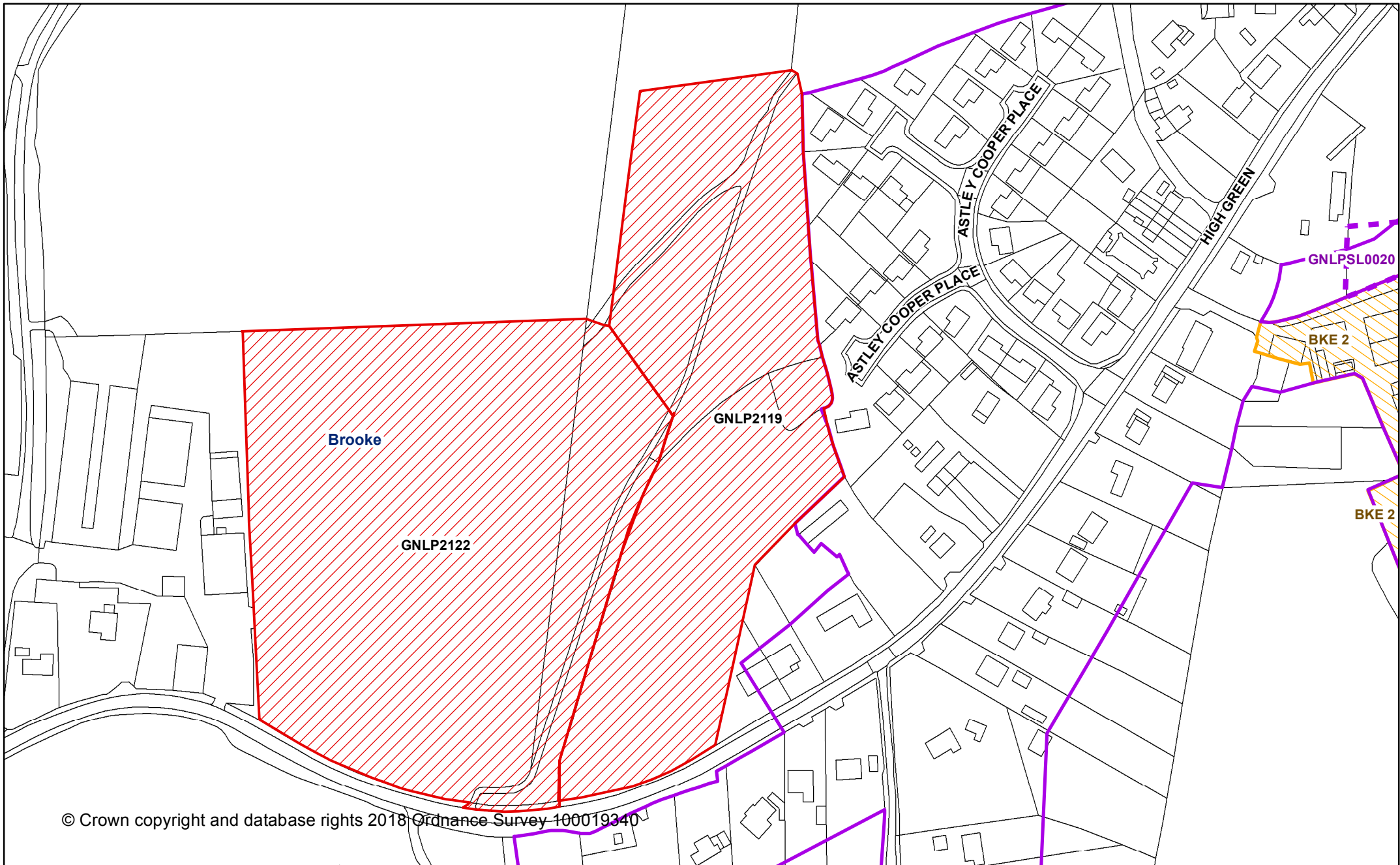
GNLP2122

	Proposed changes to settlement boundary		Commitments
	Sites submitted during Reg 18 stage		Broads Authority Area
	Sites submitted during call for sites		Parish Boundary
			Settlement Boundaries

Date created:
15-06-2018




scale: 1:2,000
@A4









**Greater Norwich Local Plan
Regulation 18 Consultation**

GNL2119

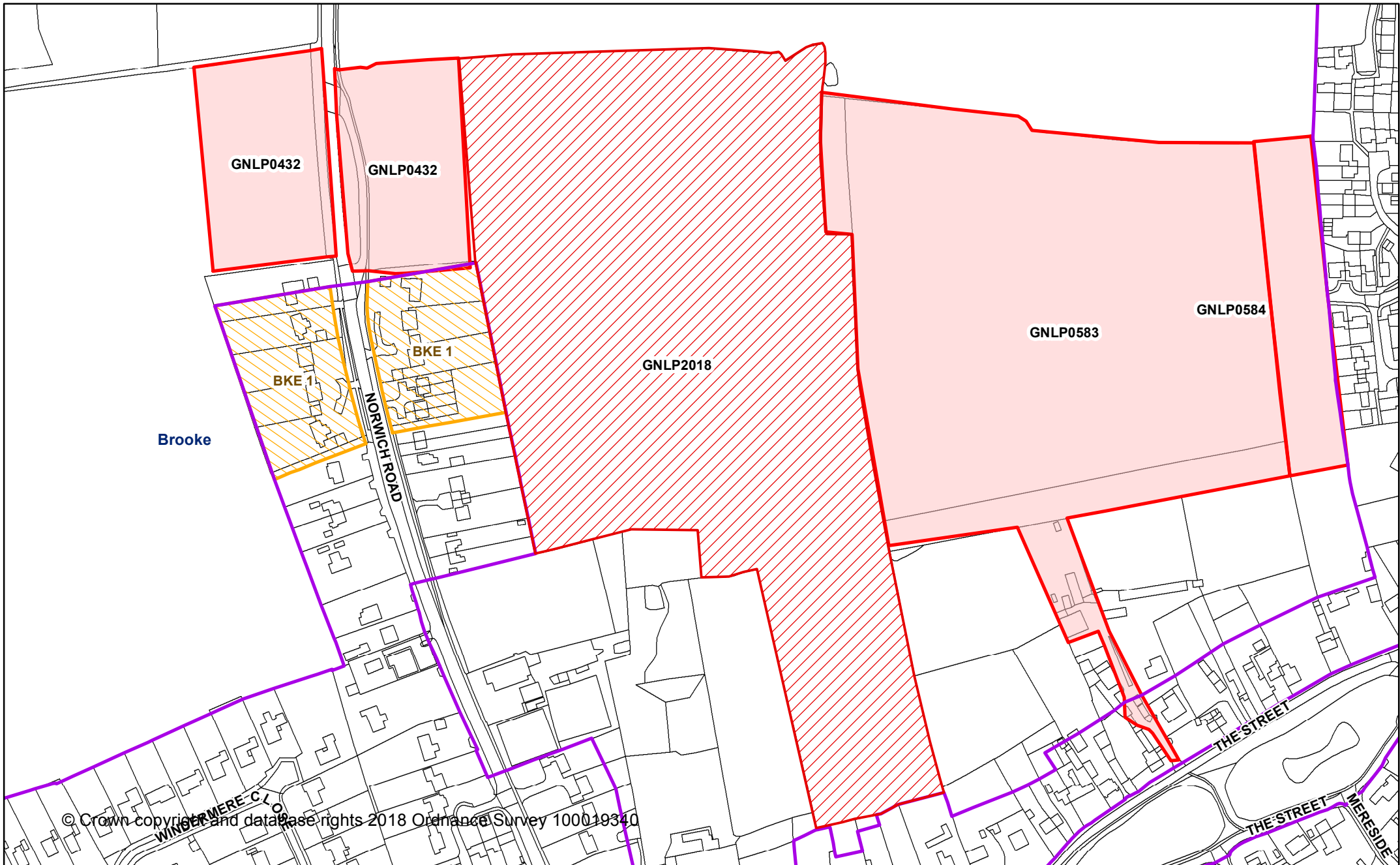
-  Proposed changes to settlement boundary
-  Sites submitted during Reg 18 stage
-  Sites submitted during call for sites

-  Commitments
-  Broads Authority Area
-  Parish Boundary
-  Settlement Boundaries

Date created:
15-06-2018

scale: 1:2,000
@A4





© Crown copyright and database rights 2018 Ordnance Survey 100019340

**Greater Norwich Local Plan
Regulation 18 Consultation**

GNLP2018

- Proposed changes to settlement boundary
- Sites submitted during Reg 18 stage
- Sites submitted during call for sites
- Commitments
- Broads Authority Area
- Parish Boundary
- Settlement Boundaries

Date created:
15-06-2018

scale: 1:3,077
@A4



