








© Crown copyright and database rights 2018 Ordnance Survey 100019340

Greater Norwich Local Plan Regulation 18 Consultation

Bunwell CP

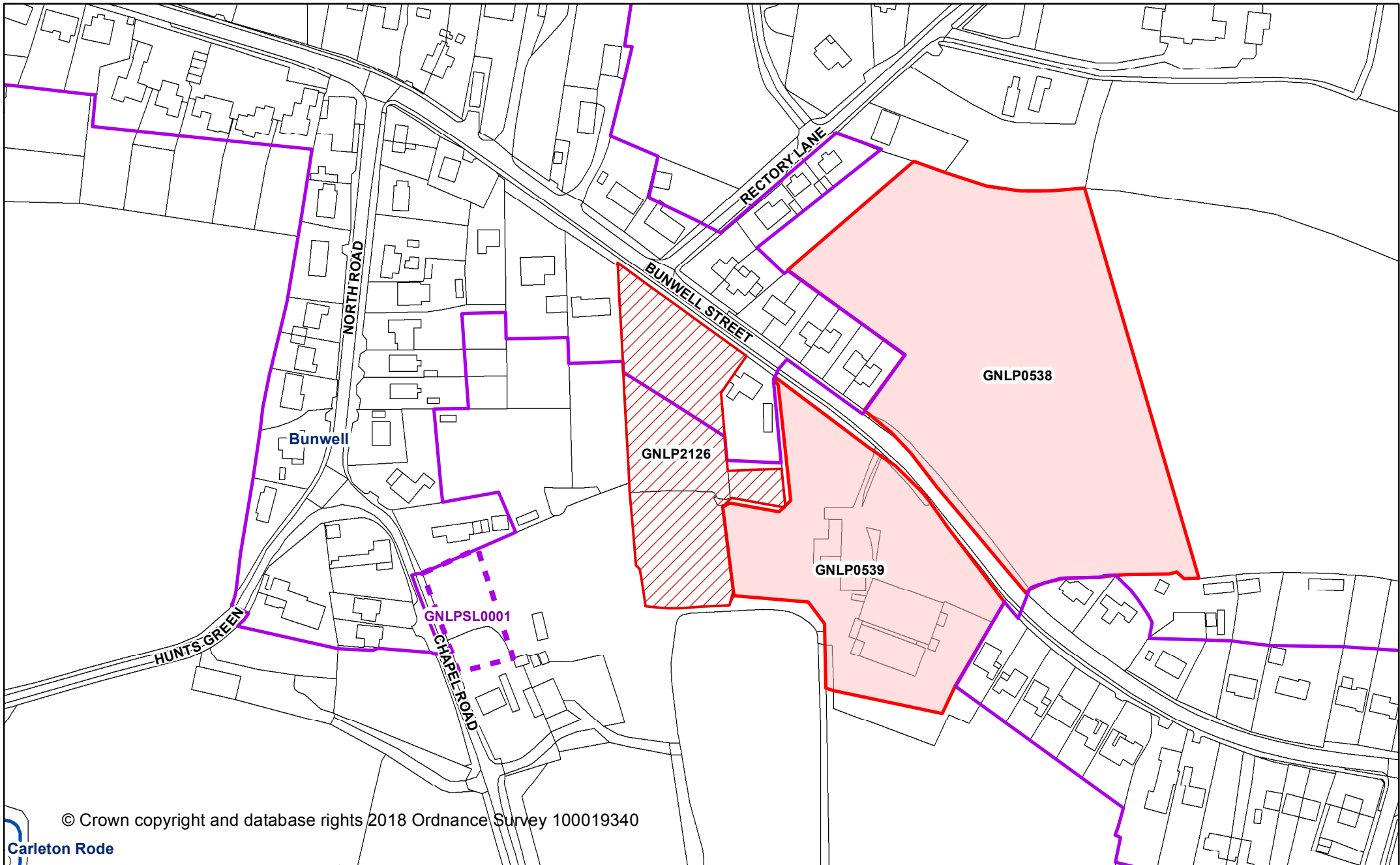
-  Proposed changes to settlement boundary
-  Sites submitted during Reg 18 stage
-  Sites submitted during call for sites
-  Commitments
-  Broads Authority Area
-  Parish Boundary
-  Settlement Boundaries

Date created:
15-06-2018

1:36,210

@ A4





© Crown copyright and database rights 2018 Ordnance Survey 100019340

Carleton Rode

**Greater Norwich Local Plan
Regulation 18 Consultation**

GNL2126

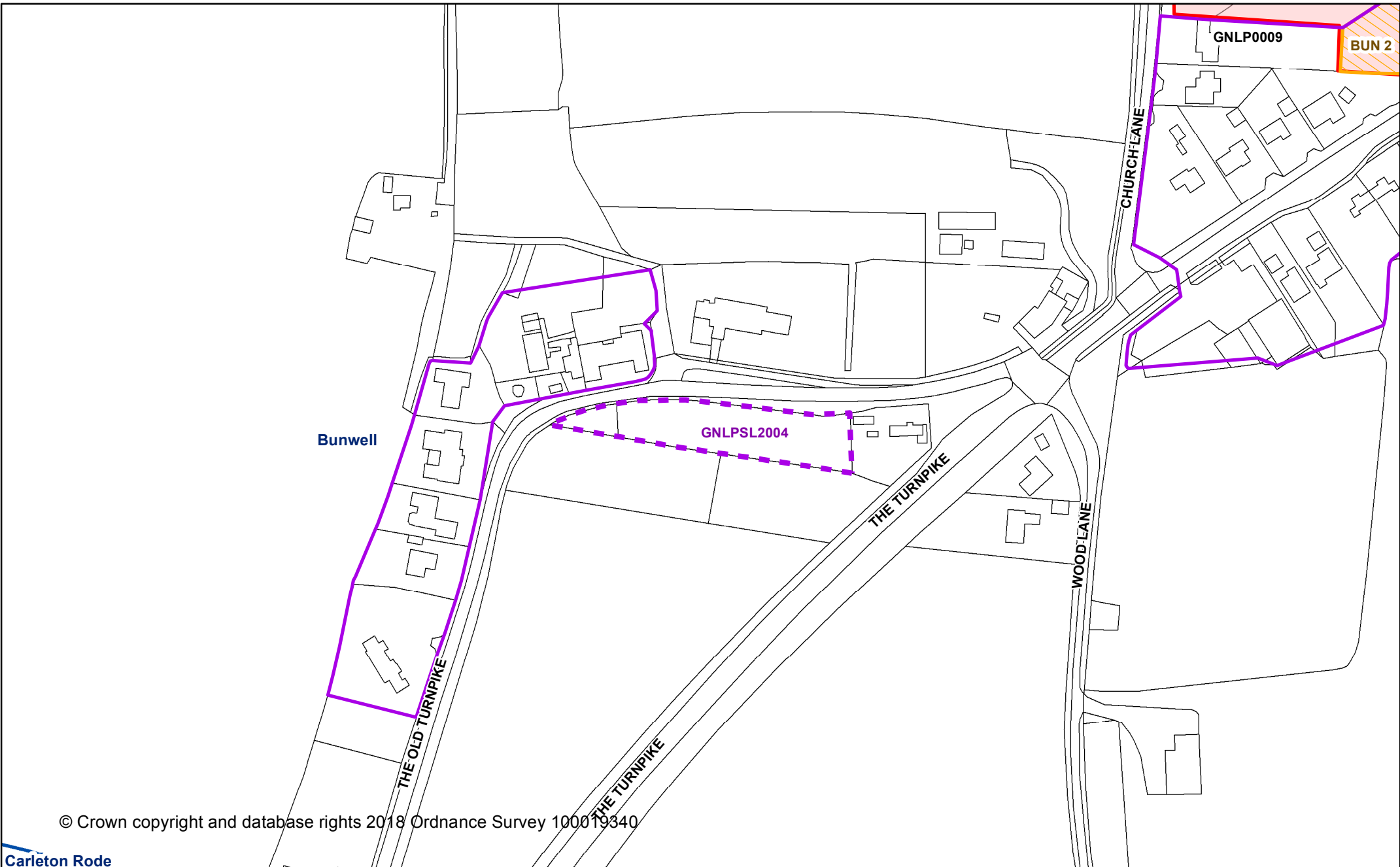
<ul style="list-style-type: none"> Proposed changes to settlement boundary Sites submitted during Reg 18 stage Sites submitted during call for sites 	<ul style="list-style-type: none"> Commitments Broads Authority Area Parish Boundary Settlement Boundaries
---	--

Date created:
15-06-2018

scale: 1:2,000
@A4



This map was made by the Norfolk County Council Information Exploitation Team gis@norfolk.gov.uk



© Crown copyright and database rights 2018 Ordnance Survey 100019340

Carleton Rode

**Greater Norwich Local Plan
Regulation 18 Consultation**

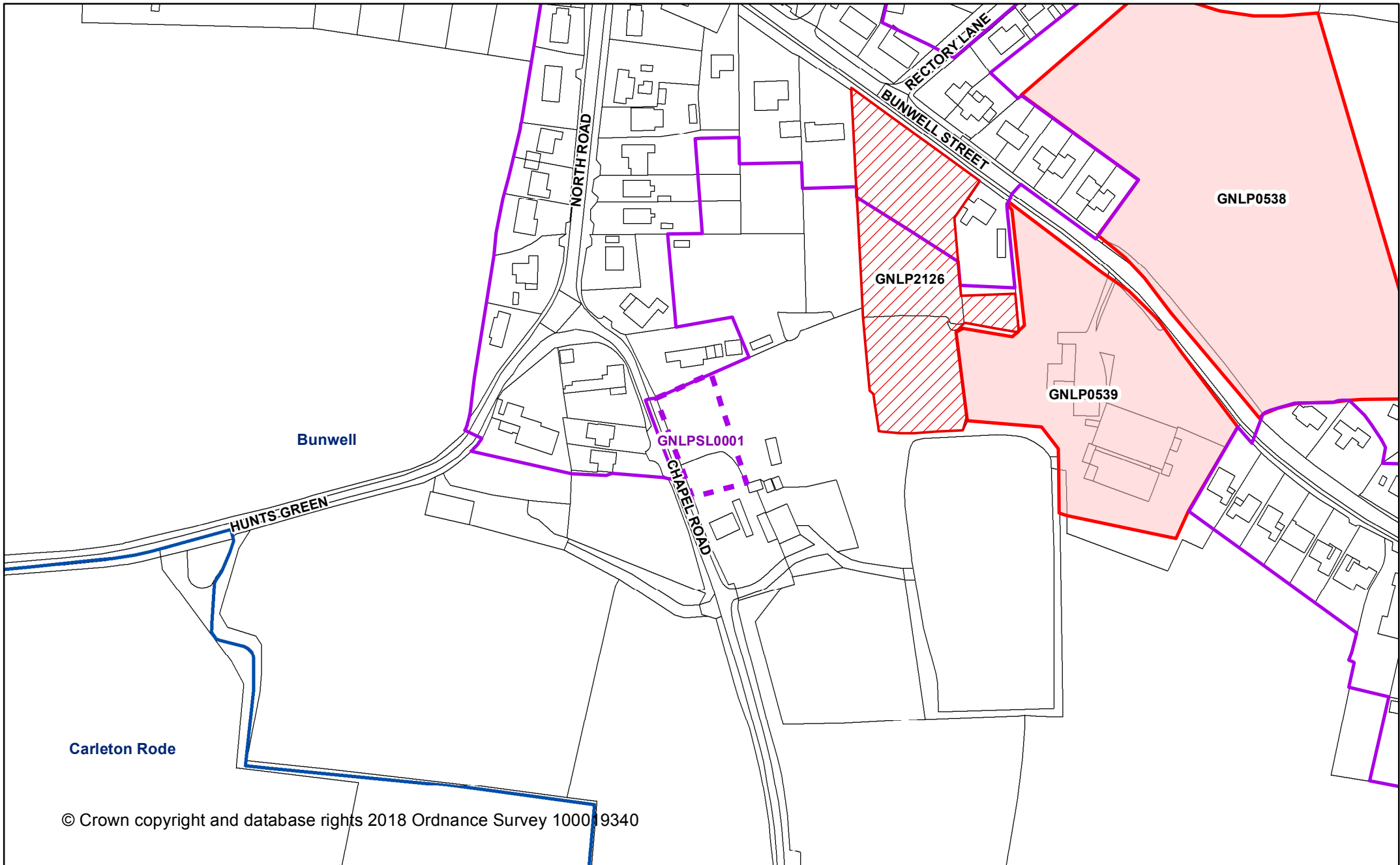
This map was made by the Norfolk County Council Information Exploitation Team gis@norfolk.gov.uk

<p>GNLPSL2004</p>	Proposed changes to settlement boundary	Commitments
	Sites submitted during Reg 18 stage	Broads Authority Area
	Sites submitted during call for sites	Parish Boundary
		Settlement Boundaries

Date created:
15-06-2018

scale: 1:2,000
@A4












© Crown copyright and database rights 2018 Ordnance Survey 100019340

**Greater Norwich Local Plan
Regulation 18 Consultation**

GNLPSL0001

	Proposed changes to settlement boundary		Commitments
	Sites submitted during Reg 18 stage		Broads Authority Area
	Sites submitted during call for sites		Parish Boundary
			Settlement Boundaries

Date created:
15-06-2018

scale: 1:2,000
@A4



This map was made by the Norfolk County Council Information Exploitation Team gis@norfolk.gov.uk